
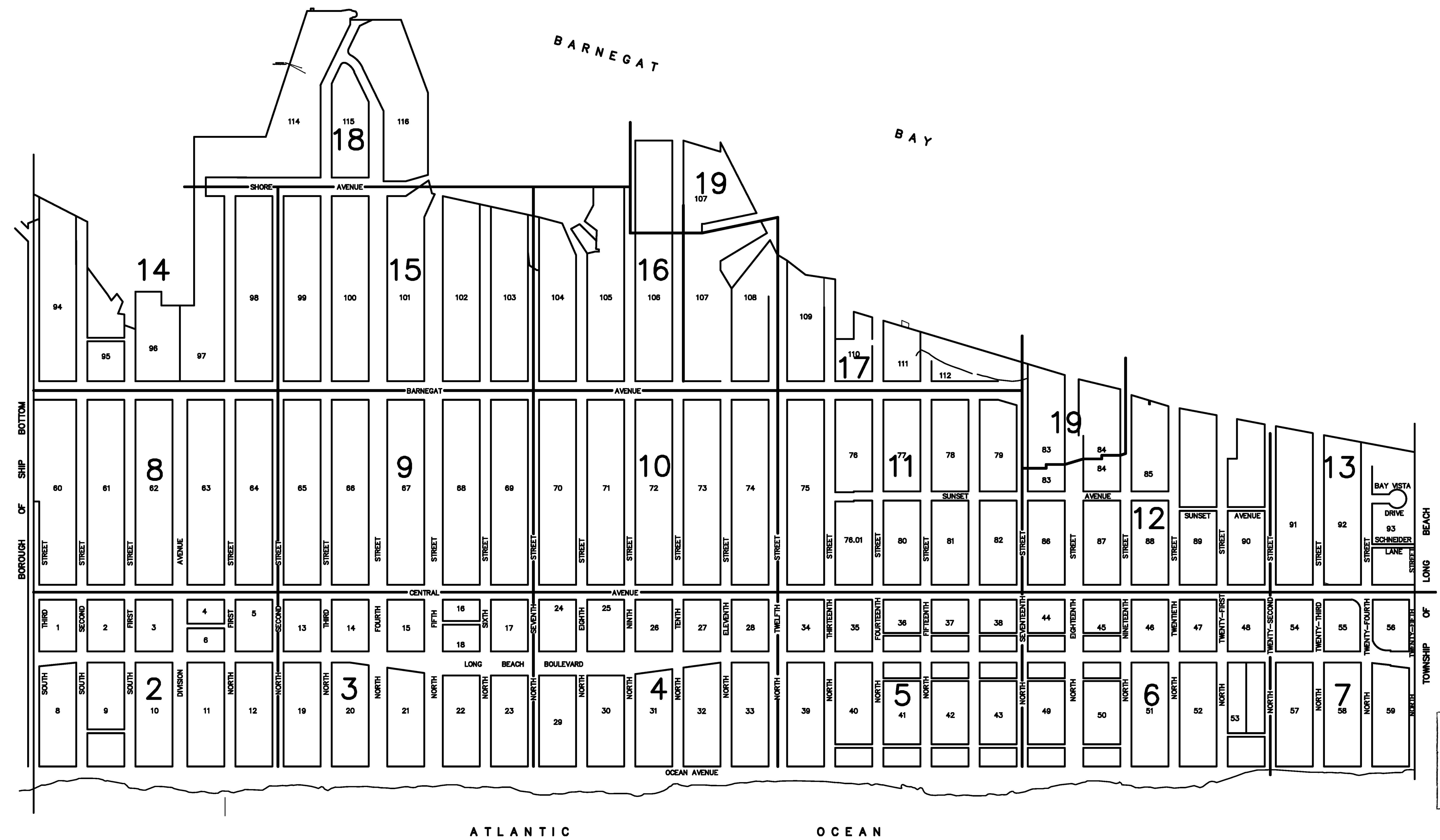
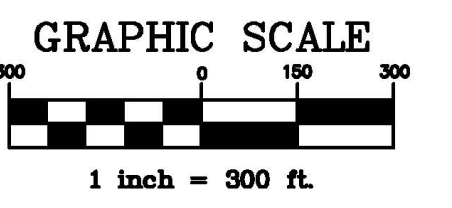


REVISED TO SHOW CONDITIONS AS OF JANUARY 08, 2004.
OPEN, LITTLE AND ASSOCIATES, INC.
BEACHWOOD, NJ

REVISIONS		
DATE	NAME	LIC. No.
SEPT. 2002	THOMAS CRADER	21782
01/09/04	WILLIAM J. BERG	36228
12/09/04	WILLIAM J. BERG	36228
01/03/06	WILLIAM J. BERG	36228



NEW JERSEY DEPARTMENT OF THE TREASURY
DIVISION OF TAXATION
PROPERTY ADMINISTRATION
APPROVED AS A TAX MAP PURSUANT TO THE AUTHORITY OF
N.J.S.A. 54:15-6 & 54:15-7
FOR THE DIRECTOR, DIVISION OF TAXATION
Thomas Crader C.T.A.
Samuel C. DePalma C.T.A.
SAMUEL C. DEPALMA, SUPERVISING FIELD REPRESENTATIVE
DATE: JAN - 7 2004 SERIAL NO. 827



I HEREBY CERTIFY THAT THIS MAP AND ANY REQUIRED SURVEY HAS BEEN MADE UNDER MY IMMEDIATE SUPERVISION AND COMPLIES WITH THE LAWS OF THE STATE OF NEW JERSEY.

Thomas Crader
THOMAS CRADER
LAND SURVEYOR LICENSE #21782

REVISED TO SHOW CONDITIONS AS OF OCT. 31, 2002
Thomas Crader 10/31/02
THOMAS CRADER, P.L.S. 21782
SCHOOOR DEPALMA

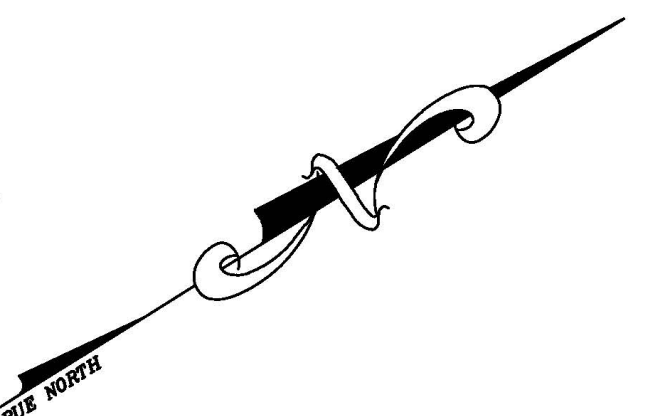
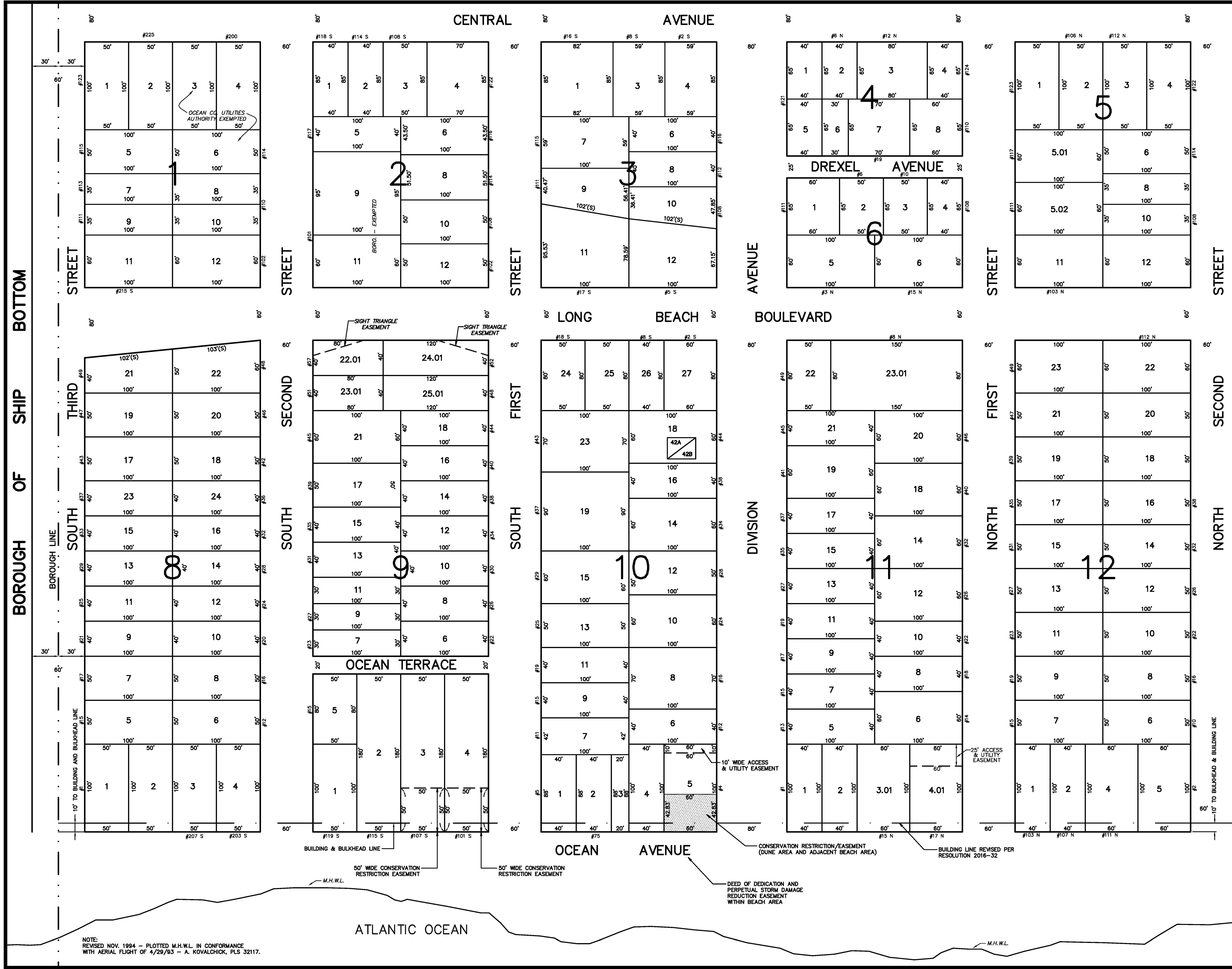
THE AREAS, BOUNDARIES AND DIMENSIONS SHOWN ON THIS TAX MAP ARE DERIVED FROM GROUND SURVEYS, AERIAL SURVEYS AND RECORDED PLANS, MAPS, DEEDS AND WILLS AND ARE TO BE USED FOR ASSESSMENT PURPOSES ONLY.

- LEGEND:
- 6 DETAIL SHEET NUMBER
 - 52 BLOCK NUMBER
 - SHEET LIMIT

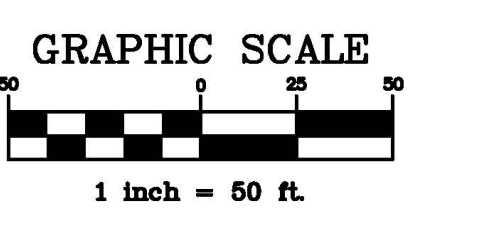
THIS MAP HAS BEEN REDRAWN USING COMPUTER AIDED DRAFTING/DESIGN (CAD/D) AND COORDINATE GEOMETRY (COGO).

KEY MAP
BOROUGH OF SURF CITY
OCEAN COUNTY, NEW JERSEY
SCALE: 1" = 300' SEPTEMBER, 2002
THOMAS CRADER, P.L.S. 21782
SCHOOOR DEPALMA
940 CEDAR BRIDGE AVENUE
P.O. BOX 1429
BRICK, NEW JERSEY 08723

REVISIONS		
DATE	NAME	LIC. No.
01/09/04	WILLIAM J. BERG	36228
01/04/07	WILLIAM J. BERG	36228
12/20/07	WILLIAM J. BERG	36228
10/14/08	WILLIAM J. BERG	36228
12/22/14	WILLIAM J. BERG	36228
12/16/15	WILLIAM J. BERG	36228
12/21/16	WILLIAM J. BERG	36228
7/21/17	WILLIAM J. BERG	36228
12/06/17	WILLIAM J. BERG	36228
01/01/21	WILLIAM J. BERG	36228
01/01/22	WILLIAM J. BERG	36228



NEW JERSEY DEPARTMENT OF THE TREASURY
 DIVISION OF TAXATION
 PROPERTY ADMINISTRATION
 APPROVED AS A TAX MAP PURSUANT TO THE AUTHORITY OF
 N.J.S.A. 54:1-16 & 54:9-2
 FOR THE TAX MAP DIVISION OF REGISTRATION
James J. Cole C.T.A.
 JAMES J. COLE, CHIEF, LOCAL GOVERNMENT COMPLIANCE
Luigi C. DiDonato C.T.A.
 LUIGI C. DIDONATO, SUPERVISING FIELD REPRESENTATIVE
 DATE: JAN - 7 2024 SERIAL NO. 627



THIS MAP HAS BEEN REDRAWN USING COMPUTER AIDED DRAFTING/DESIGN (CAD/D) AND COORDINATE GEOMETRY (COGO).

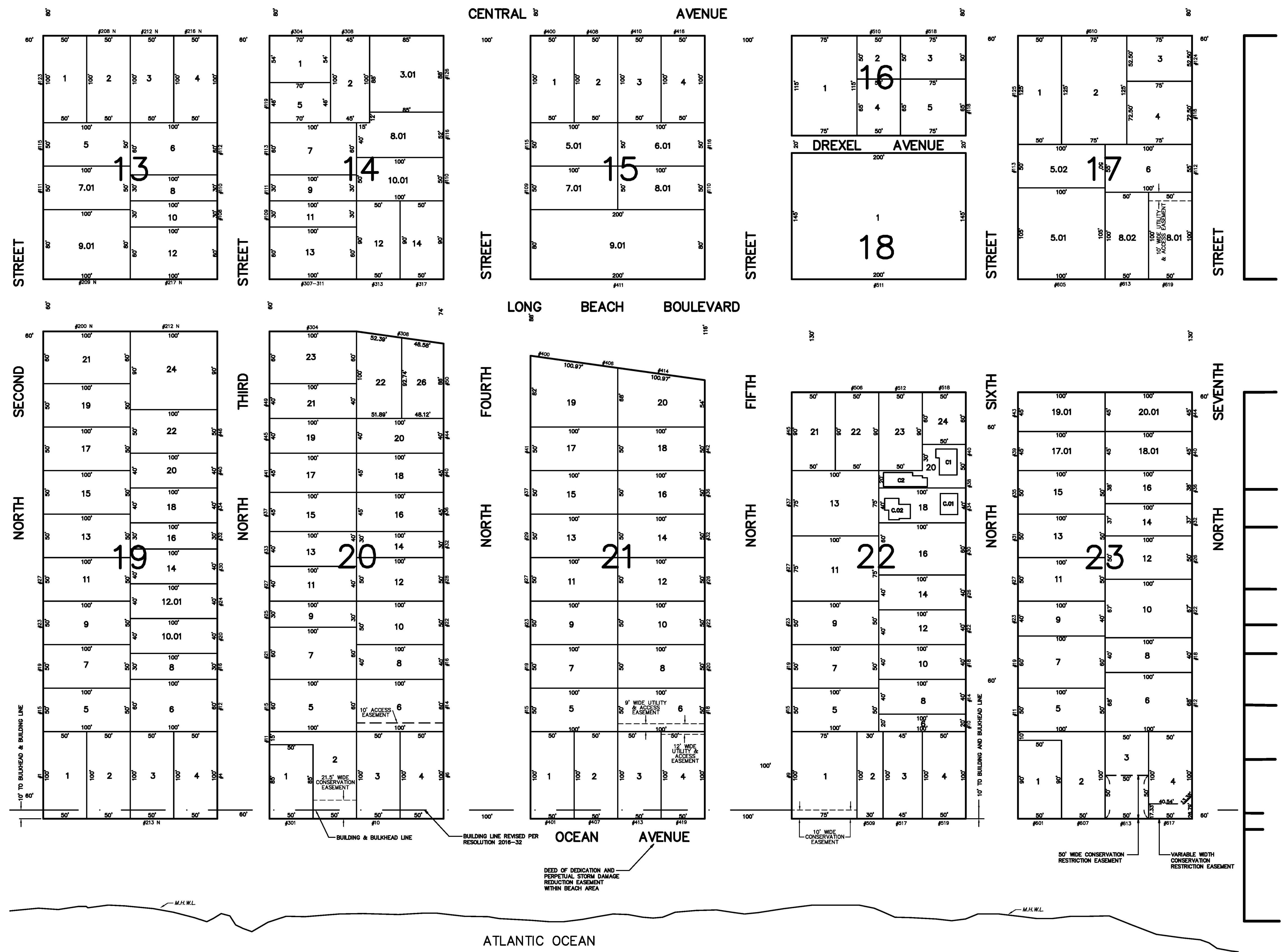
TAX MAP
 BOROUGH OF SURF CITY
 OCEAN COUNTY, NEW JERSEY
 SCALE: 1" = 50' SEPTEMBER, 2002
 THOMAS CRADER, P.L.S. 21782
 SCHOOR DEPALMA
 940 CEDAR BRIDGE AVENUE
 P.O. BOX 1429
 BRICK, NEW JERSEY 08723

NOTE:
 REVISED NOV. 1994 - PLOTTED M.H.W.L. IN CONFORMANCE
 WITH AERIAL FLIGHT OF 4/29/93 - A. KOVALCHICK, PLS 32117.


BOROUGH OF SHIP BOTTOM

SHEET 3

REVISIONS		
DATE	NAME	LIC. No.
01/03/06	WILLIAM J. BERG	36228
01/04/07	WILLIAM J. BERG	36228
12/20/07	WILLIAM J. BERG	36228
12/06/17	WILLIAM J. BERG	36228
01/01/19	WILLIAM J. BERG	36228
01/02/20	WILLIAM J. BERG	36228
01/02/22	WILLIAM J. BERG	36228



NEW JERSEY DEPARTMENT OF THE TREASURY
 DIVISION OF TAXATION
 PROPERTY ADMINISTRATION
 APPROVED AS A TAX MAP PURSUANT TO THE AUTHORITY OF
 N.J.S.A. § 18:15-6 & 18:15-6.4
 FOR THE DIRECTOR, DIVISION OF TAXATION
James J. Coll C.T.A.
 JAMES J. COLL, CHIEF LOCAL ASSESSMENT COMPLIANCE
Scott C. D'Amico C.T.A.
 SCOTT C. D'AMICO, SUPERVISING FIELD REPRESENTATIVE
 DATE: JAN - 7 2024 SERIAL: 00000000000000000000



THIS MAP HAS BEEN REDRAWN USING COMPUTER AIDED DRAFTING/DESIGN (CAD/D) AND COORDINATE GEOMETRY (COGO).

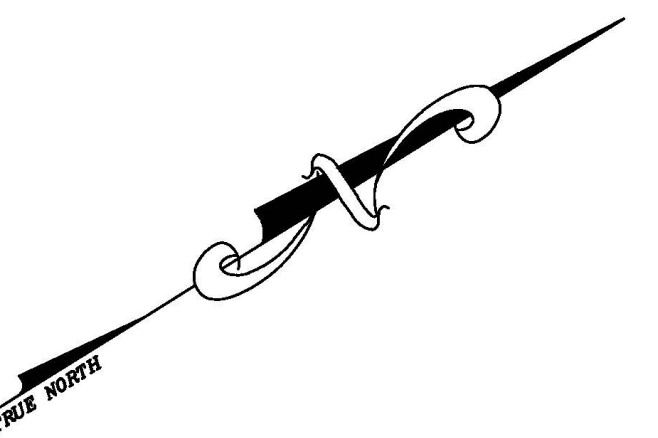
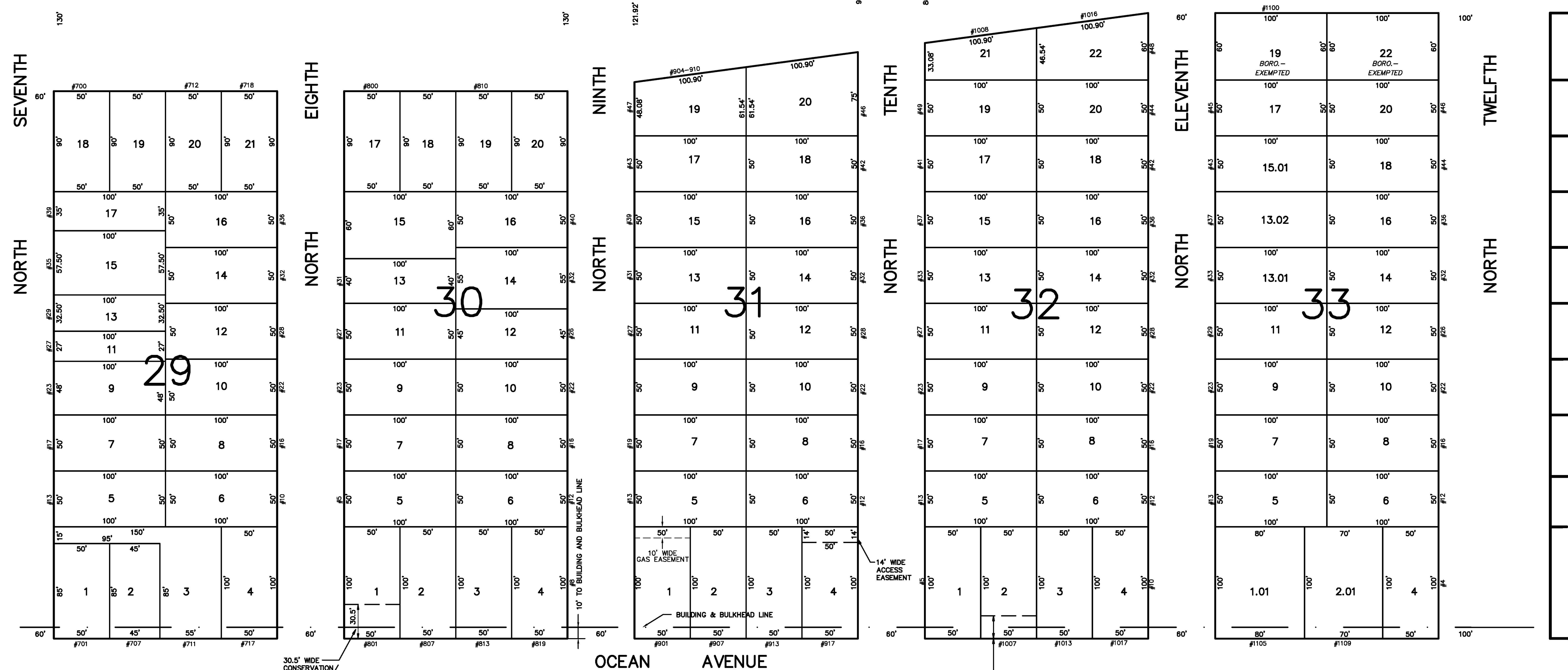
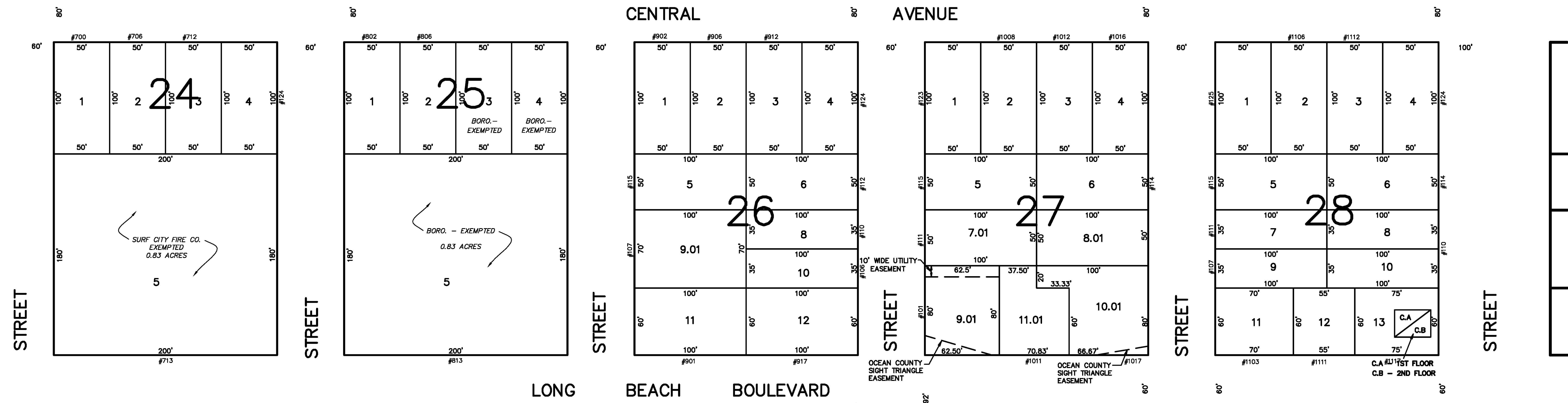
TAX MAP
 BOROUGH OF SURF CITY
 OCEAN COUNTY, NEW JERSEY
 SCALE: 1" = 50' SEPTEMBER, 2002
 THOMAS CRADER, P.L.S. 21782
 SCHOOR DEPALMA
 940 CEDAR BRIDGE AVENUE
 P.O. BOX 1429
 BRICK, NEW JERSEY 08723

NOTE:
 REVISED NOV. 1994 - PLOTTED M.H.W.L. IN CONFORMANCE WITH AERIAL FLIGHT OF 4/29/93 - A. KOVALCHICK, PLS 32117.


SHEET 2

SHEET 4

REVISIONS		
DATE	NAME	LIC. No.
12/09/04	WILLIAM J. BERG	38228
01/03/06	WILLIAM J. BERG	38228
01/04/07	WILLIAM J. BERG	38228
12/20/07	WILLIAM J. BERG	38228
12/21/16	WILLIAM J. BERG	38228
12/06/17	WILLIAM J. BERG	38228
01/01/19	WILLIAM J. BERG	38228
01/01/21	WILLIAM J. BERG	38228
01/01/22	WILLIAM J. BERG	38228



NEW JERSEY DEPARTMENT OF TREASURY
 DIVISION OF TAXATION
 PROPERTY ADMINISTRATION
 APPROVED AS A TAX MAP PURSUANT TO THE AUTHORITY OF
 P.L.S. 461:15 & 464:4
 FOR THE DIRECTOR, DIVISION OF TAXATION
James J. Colli C.T.A.
Marco C. DiDonato C.T.A.
 DATE: JAN - 7 2014 SERIAL NO. 877



THIS MAP HAS BEEN REDRAWN USING COMPUTER AIDED DRAFTING/DESIGN (CAD/D) AND COORDINATE GEOMETRY (COGO).


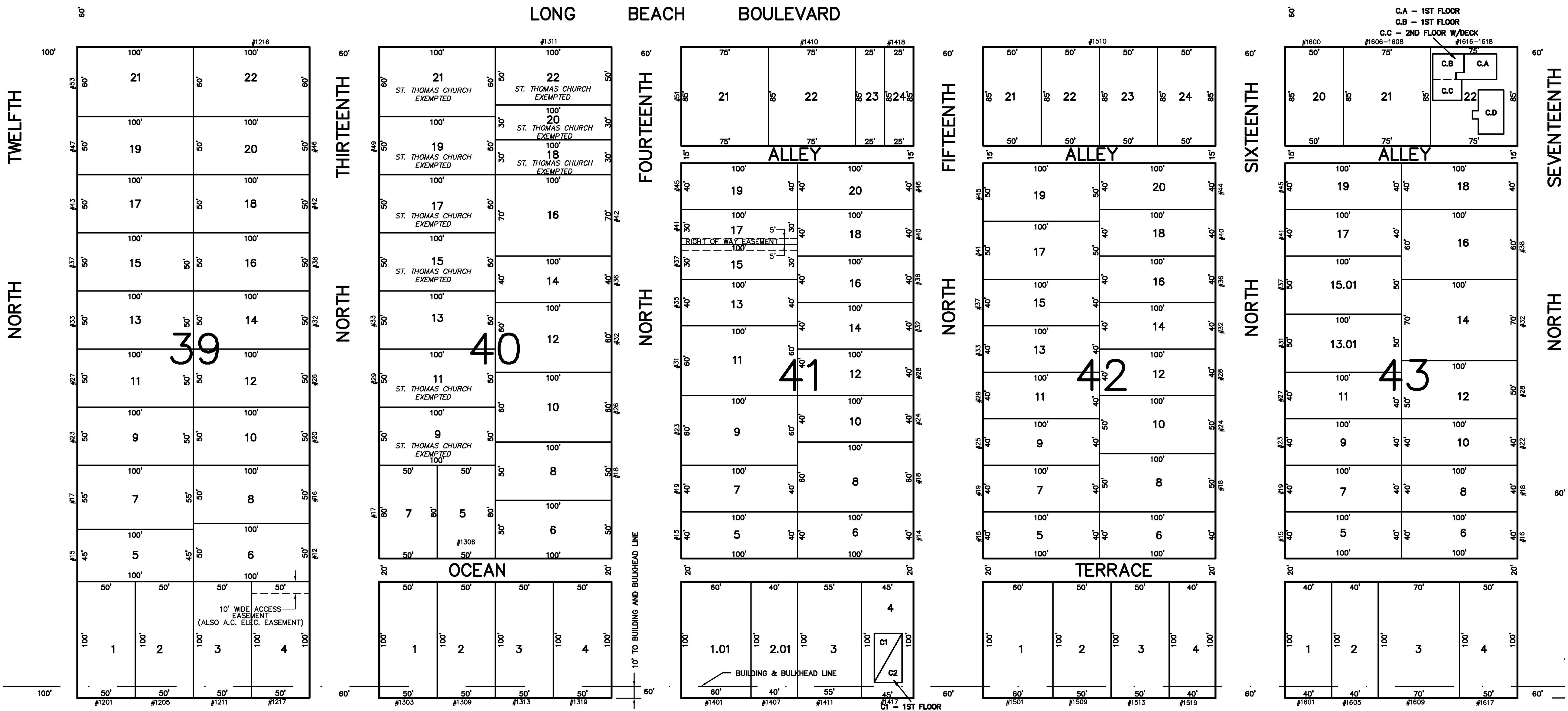
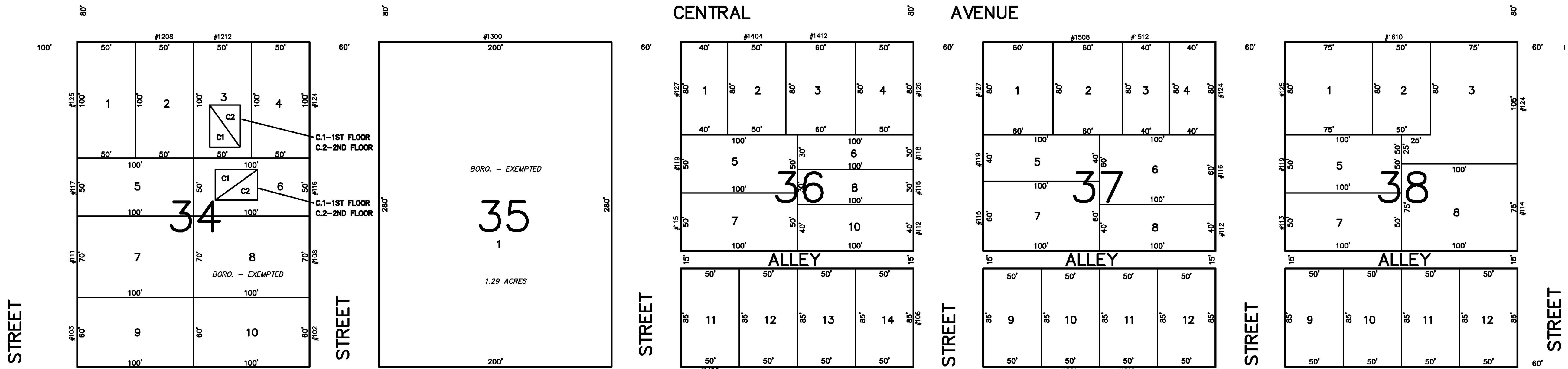
TAX MAP
 BOROUGH OF SURF CITY
 OCEAN COUNTY, NEW JERSEY
 SCALE: 1" = 50', SEPTEMBER, 2002
 THOMAS CRADER, P.L.S. 21782
 SCHOOR DEPALMA
 940 CEDAR BRIDGE AVENUE
 P.O. BOX 1429
 BRICK, NEW JERSEY 08723

NOTE:
 REVISED NOV. 1994 - PLOTTED M.H.W.L. IN CONFORMANCE
 WITH AERIAL FLIGHT OF 4/29/93 - A. KOVALCHICK, PLS 32117.


SHEET 3

SHEET 5

REVISIONS		
DATE	NAME	LIC. No.
01/04/07	WILLIAM J. BERG	36228
12/20/07	WILLIAM J. BERG	36228
01/01/19	WILLIAM J. BERG	36228
01/02/20	WILLIAM J. BERG	36228
01/01/21	WILLIAM J. BERG	36228



NEW JERSEY DEPARTMENT OF THE TREASURY
 DIVISION OF TAXATION
 PROPERTY ADMINISTRATION
 APPROVED AS A TAX MAP PURSUANT TO THE AUTHORITY OF
 N.J.S.A. 54:16-6 & 54:16-7
 FOR THE DIRECTOR, DIVISION OF TAXATION
James J. Cull C.T.A.
James J. Cull C.T.A.
 DATE: JAN - 2 2014 SERIAL NO. 677



THIS MAP HAS BEEN REDRAWN USING COMPUTER AIDED DRAFTING/DESIGN (CAD/D) AND COORDINATE GEOMETRY (COGO).

TAX MAP
 BOROUGH OF SURF CITY
 OCEAN COUNTY, NEW JERSEY
 SCALE: 1" = 50' SEPTEMBER, 2002
 THOMAS CRADER, P.L.S. 21782
 SCHOOR DEPALMA
 940 CEDAR BRIDGE AVENUE
 P.O. BOX 1429
 BRICK, NEW JERSEY 08723

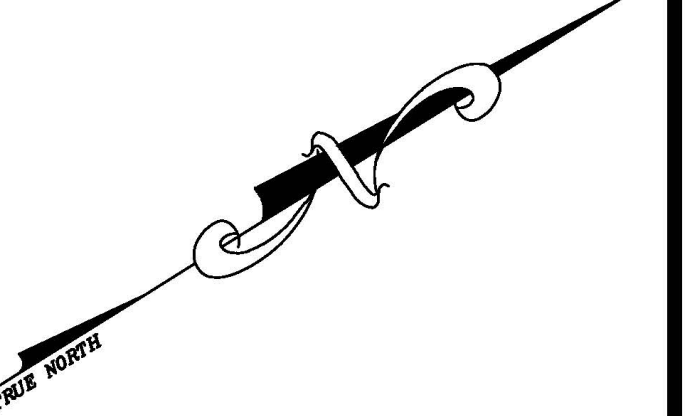
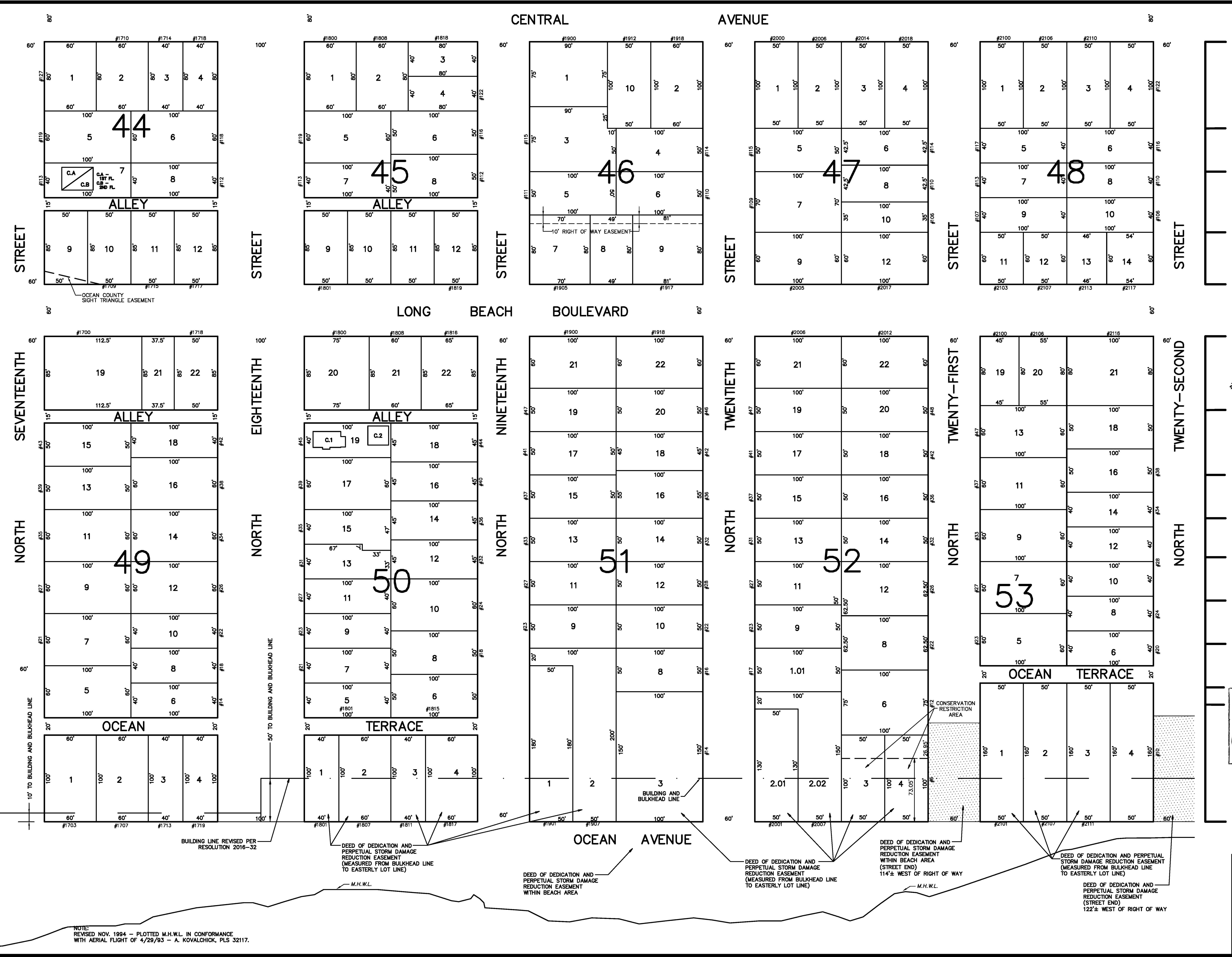
NOTE:
 REVISED NOV. 1994 - PLOTTED M.H.W.L. IN CONFORMANCE WITH AERIAL FLIGHT OF 4/29/93 - A. KOVALCHICK, PLS 32117.

DEED OF DEDICATION AND PERPETUAL STORM DAMAGE REDUCTION EASEMENT WITHIN BEACH AREA


SHEET 4

SHEET 6

REVISIONS		
01/03/06	WILLIAM J. BERG	36228
01/04/07	WILLIAM J. BERG	36228
12/20/07	WILLIAM J. BERG	36228
12/15/10	WILLIAM J. BERG	246903622800
7/21/17	WILLIAM J. BERG	246903622800
01/02/20	WILLIAM J. BERG	246903622800
01/01/21	WILLIAM J. BERG	246903622800
01/01/22	WILLIAM J. BERG	246903622800



NEW JERSEY DEPARTMENT OF TREASURY
 DIVISION OF TAXATION
 PROPERTY ADMINISTRATION
 APPROVED AS A TAX MAP PURSUANT TO THE AUTHORITY OF
 N.J.S.A. 17:27 & 17:28
 FOR THE DIRECTOR, DIVISION OF TAXATION
James J. Coll C.T.A.
 TAX MAP 1 COLL CHIPPY LOCAL ASSESSMENT COMPLIANCE
James J. Coll C.T.A.
 DATE: JAN - 7 2024 SERIAL NO. 827



THIS MAP HAS BEEN REDRAWN USING COMPUTER AIDED DRAFTING/DESIGN (CAD/D) AND COORDINATE GEOMETRY (COGO).

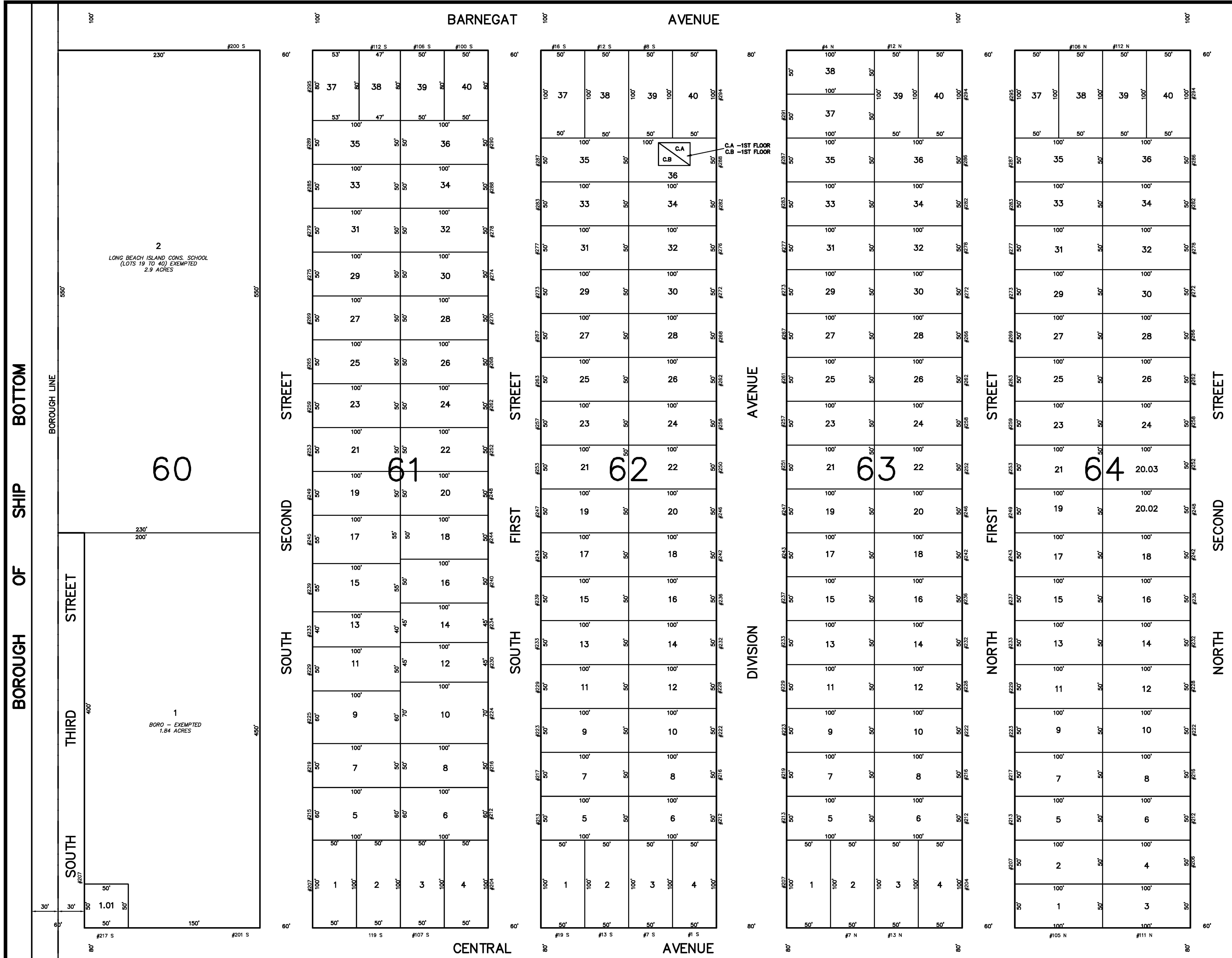
TAX MAP
 BOROUGH OF SURF CITY
 OCEAN COUNTY, NEW JERSEY
 SCALE: 1" = 50', SEPTEMBER, 2002
 THOMAS CRADER, P.L.S. 21782
 SCHOOR DEPALMA
 940 CEDAR BRIDGE AVENUE
 P.O. BOX 1429
 BRICK, NEW JERSEY 08723

NOTE:
 REVISED NOV. 1994 - PLOTTED M.H.W.L. IN CONFORMANCE
 WITH AERIAL FLIGHT OF 4/29/93 - A. KOVALCHICK, PLS 32117.

SHEET 5

SHEET 7

REVISIONS		
DATE	NAME	LIC. No.
12/08/04	WILLIAM J. BERG	36228
01/03/06	WILLIAM J. BERG	36228
12/20/07	WILLIAM J. BERG	36228

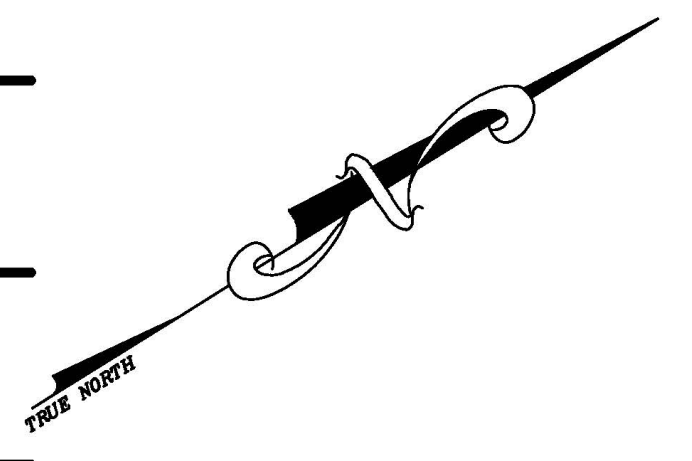


2
LONG BEACH ISLAND CONS. SCHOOL
(LOTS 19 TO 40) EXEMPTED
2.9 ACRES


60

1
BORO - EXEMPTED
1.84 ACRES

C.A - 1ST FLOOR
C.B - 1ST FLOOR



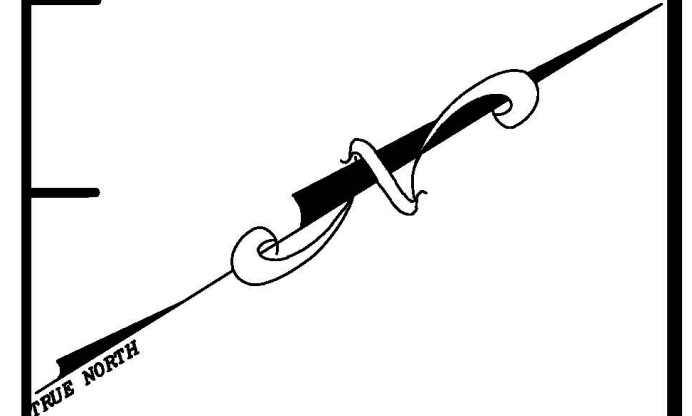
NEW JERSEY DEPARTMENT OF THE TREASURY
DIVISION OF TAXATION
PROPERTY ADMINISTRATION
APPROVED AS A TAX MAP PURSUANT TO THE AUTHORITY OF
N.J.S.A. 54:1-15 & 54:1-16
FOR THE DIRECTOR, DIVISION OF TAXATION
James J. ... C.T.A.
Santo ... C.T.A.
DATE: JAN - 7 2008 SERIAL NO. 877




THIS MAP HAS BEEN REDRAWN USING COMPUTER AIDED DRAFTING/DESIGN (CAD/D) AND COORDINATE GEOMETRY (COGO).

TAX MAP
BOROUGH OF SURF CITY
OCEAN COUNTY, NEW JERSEY
SCALE: 1" = 50' SEPTEMBER, 2002
THOMAS CRADER, P.L.S. 21782
SCHOOR DEPALMA
940 CEDAR BRIDGE AVENUE
P.O. BOX 1429
BRICK, NEW JERSEY 08723

REVISIONS		
DATE	NAME	LIC. No.
12/20/2007	WILLIAM J. BERG	36228
12/16/2015	WILLIAM J. BERG	36228

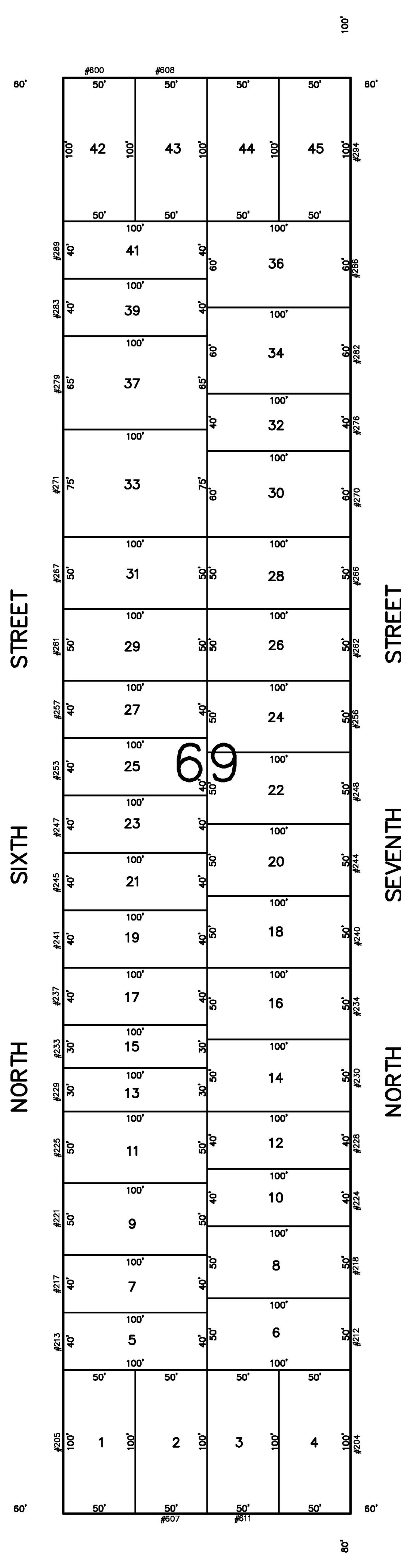
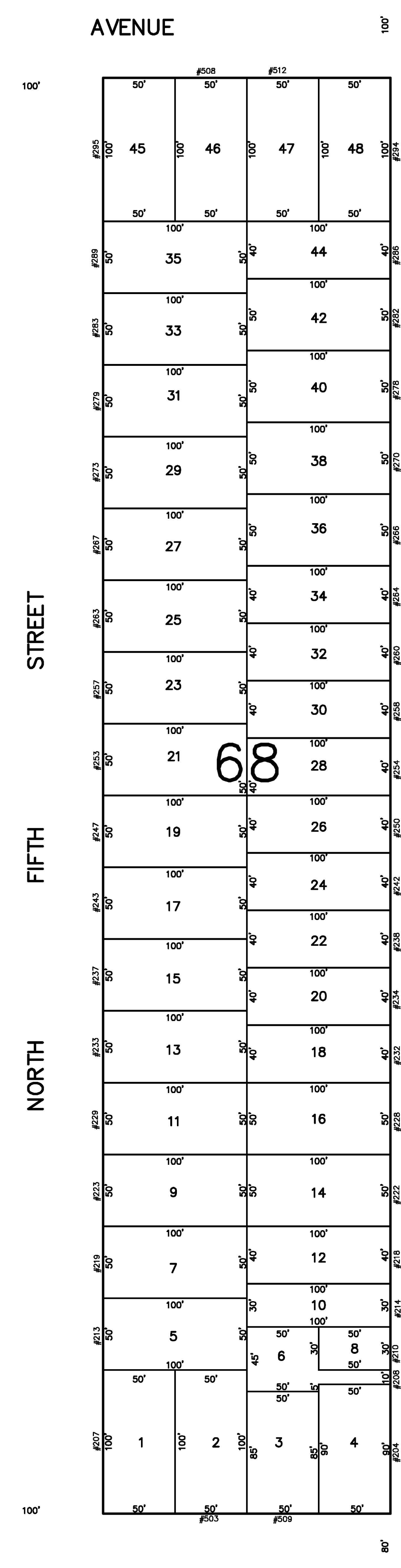
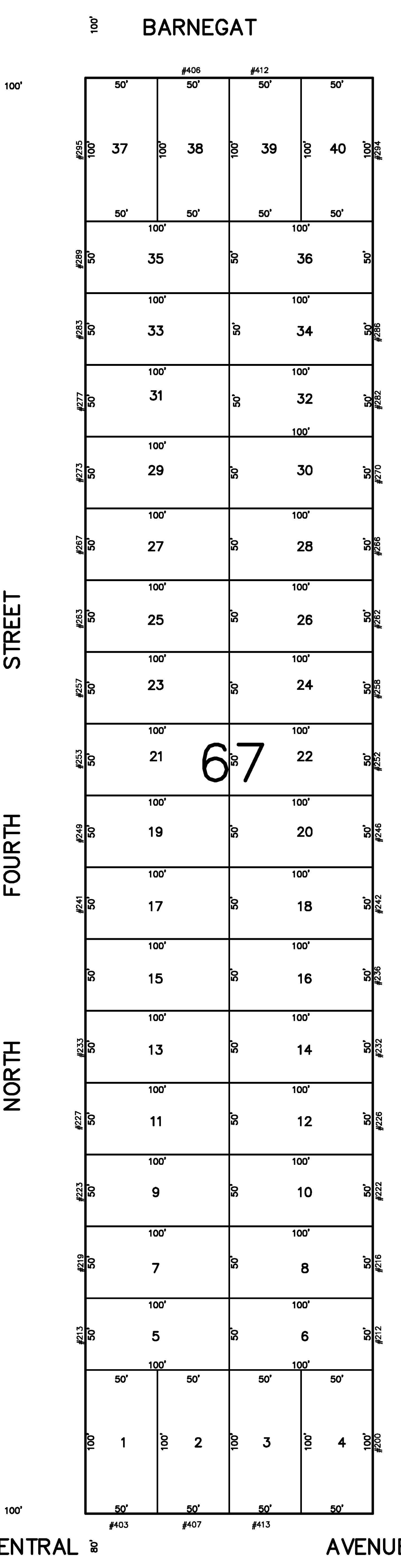
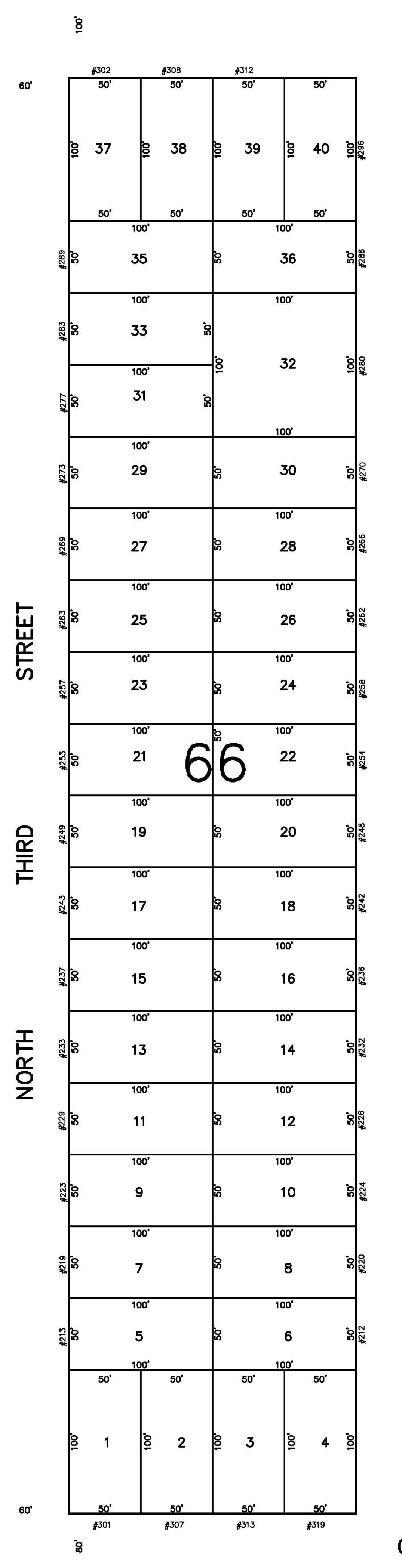
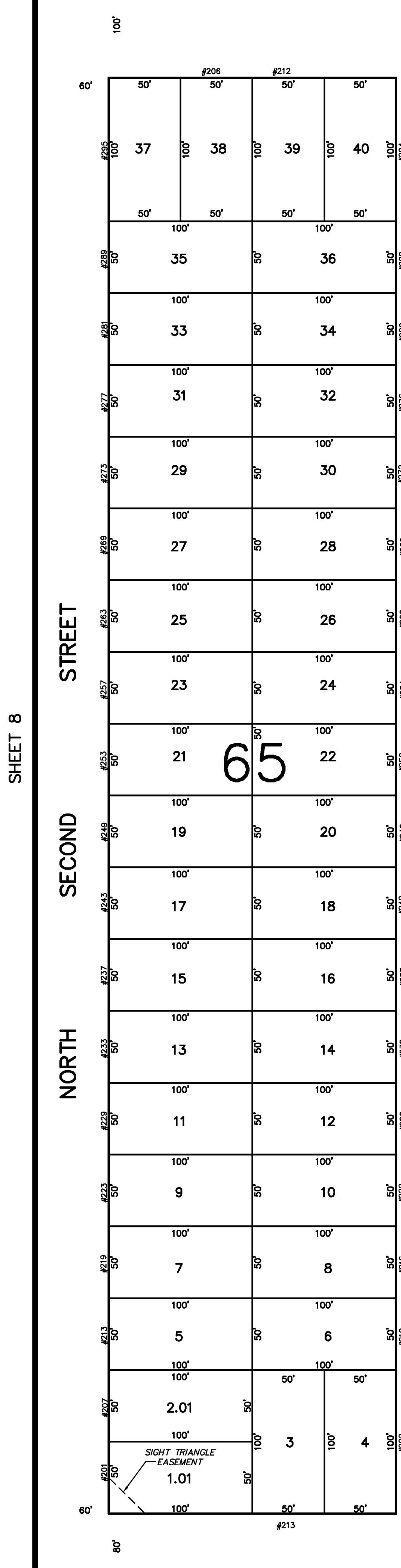


NEW JERSEY DEPARTMENT OF THE TREASURY
PROPERTY ADMINISTRATION
DIVISION OF TAXATION
APPROVED AS A TAX MAP PRESENTED TO THE AUTHORITY OF
N.J.S.A. 54:1-16 & 16-2
FOR THE DIRECTOR, DIVISION OF TAXATION
JAMES J. COLL, CHIEF OF BUREAU COMPLIANCE, C.T.A.
James J. Coll
SANTO C. DI DONATO, SUPERVISING FIELD REPRESENTATIVE
DATE: JAN - 7 2014 SERIAL NO. 022



THIS MAP HAS BEEN REDRAWN USING COMPUTER AIDED DRAFTING/DESIGN (CAD/D) AND COORDINATE GEOMETRY (COGO).


TAX MAP
BOROUGH OF SURF CITY
OCEAN COUNTY, NEW JERSEY
SCALE: 1" = 50' SEPTEMBER, 2002
THOMAS CRADER, P.L.S. 21782
SCHOOR DEPALMA
940 CEDAR BRIDGE AVENUE
P.O. BOX 1429
BRICK, NEW JERSEY 08723



SHEET 8

SHEET 10

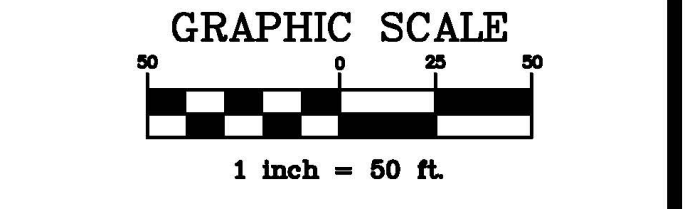
REVISIONS		
DATE	NAME	LIC. No.
01/03/06	WILLIAM J. BERG	36228
12/20/07	WILLIAM J. BERG	36228



SHEET 9

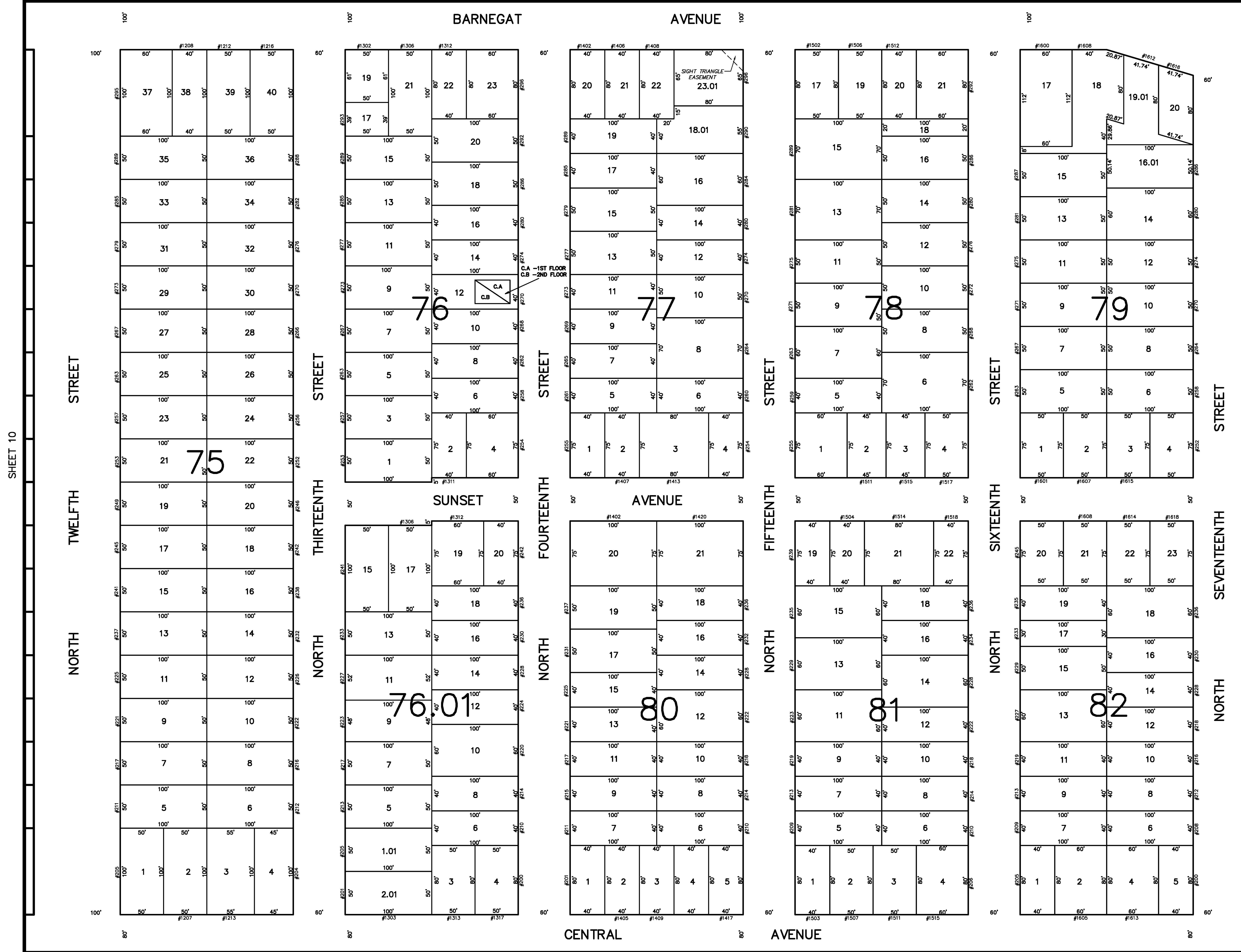
SHEET 11

NEW JERSEY DEPARTMENT OF THE TREASURY
 DIVISION OF TAXATION
 PROPERTY ADMINISTRATION
 APPROVED AS A TAX MAP PURSUANT TO THE AUTHORITY OF
 N.J.S.A. 54:15-6 & 54:15-7
 FOR THE DIRECTOR, DIVISION OF TAXATION
James J. Cull C.T.A.
 JAMES J. CULL, CHIEF, COMPLIANCE & ENFORCEMENT
Samuel C. DiDonato C.T.A.
 SAMUEL C. DIDONATO, SUPERVISING FIELD REPRESENTATIVE
 DATE: JAN - 7 2014 SERIAL NO. 977




THIS MAP HAS BEEN REDRAWN USING COMPUTER AIDED DRAFTING/DESIGN (CAD/D) AND COORDINATE GEOMETRY (COGO).


TAX MAP
 BOROUGH OF SURF CITY
 OCEAN COUNTY, NEW JERSEY
 SCALE: 1" = 50' SEPTEMBER, 2002
 THOMAS CRADER, P.L.S. 21782
 SCHOOR DEPALMA
 940 CEDAR BRIDGE AVENUE
 P.O. BOX 1429
 BRICK, NEW JERSEY 08723



REVISIONS		
DATE	NAME	LIC. No.
12/20/2007	WILLIAM J. BERG	36228
12/18/2009	WILLIAM J. BERG	246903622800
12/10/2013	WILLIAM J. BERG	246903622800
12/22/2014	WILLIAM J. BERG	246903622800
12/16/2015	WILLIAM J. BERG	246903622800
12/06/2017	WILLIAM J. BERG	246903622800



NEW JERSEY DEPARTMENT OF TREASURY
 DIVISION OF TAXATION
 PROPERTY ADMINISTRATION
 APPROVED AS A TAX MAP PURSUANT TO THE AUTHORITY OF
 N.J.S.A. 54:1-16 & 54:9-2
 FOR THE DIRECTOR, DIVISION OF TAXATION
James J. Cole C.T.A.
 JAMES J. COLE, CHIEF OF TAX MAP COMPLIANCE C.T.A.
Santo C. DeLeonato C.T.A.
 SANTO C. DELEONATO, SUPERVISING FIELD REPRESENTATIVE
 DATE: JAN - 7 2018 SERIAL NO. 027




THIS MAP HAS BEEN REDRAWN USING COMPUTER AIDED DRAFTING/DESIGN (CAD/D) AND COORDINATE GEOMETRY (COGO).


TAX MAP
 BOROUGH OF SURF CITY
 OCEAN COUNTY, NEW JERSEY
 SCALE: 1" = 50', SEPTEMBER, 2002
 THOMAS CRADER, P.L.S. 21782
 SCHOOR DEPALMA
 940 CEDAR BRIDGE AVENUE
 P.O. BOX 1429
 BRICK, NEW JERSEY 08723

REVISIONS		
DATE	NAME	LIC. No.
12/20/2007	WILLIAM J. BERG	36228
12/21/2016	WILLIAM J. BERG	36228

BARNEGAT BAY



NEW JERSEY DEPARTMENT OF THE TREASURY
 DIVISION OF TAXATION
 PROPERTY ADMINISTRATION
 APPROVED AS A TAX MAP PURSUANT TO THE AUTHORITY OF
 N.J.S.A. 17:27 & 17:28
 FOR THE DIRECTOR, DIVISION OF TAXATION
James J. Coll C.T.A.
James J. Coll
James J. Coll
 DATE: JAN - 7 2014 SERIAL NO. 627

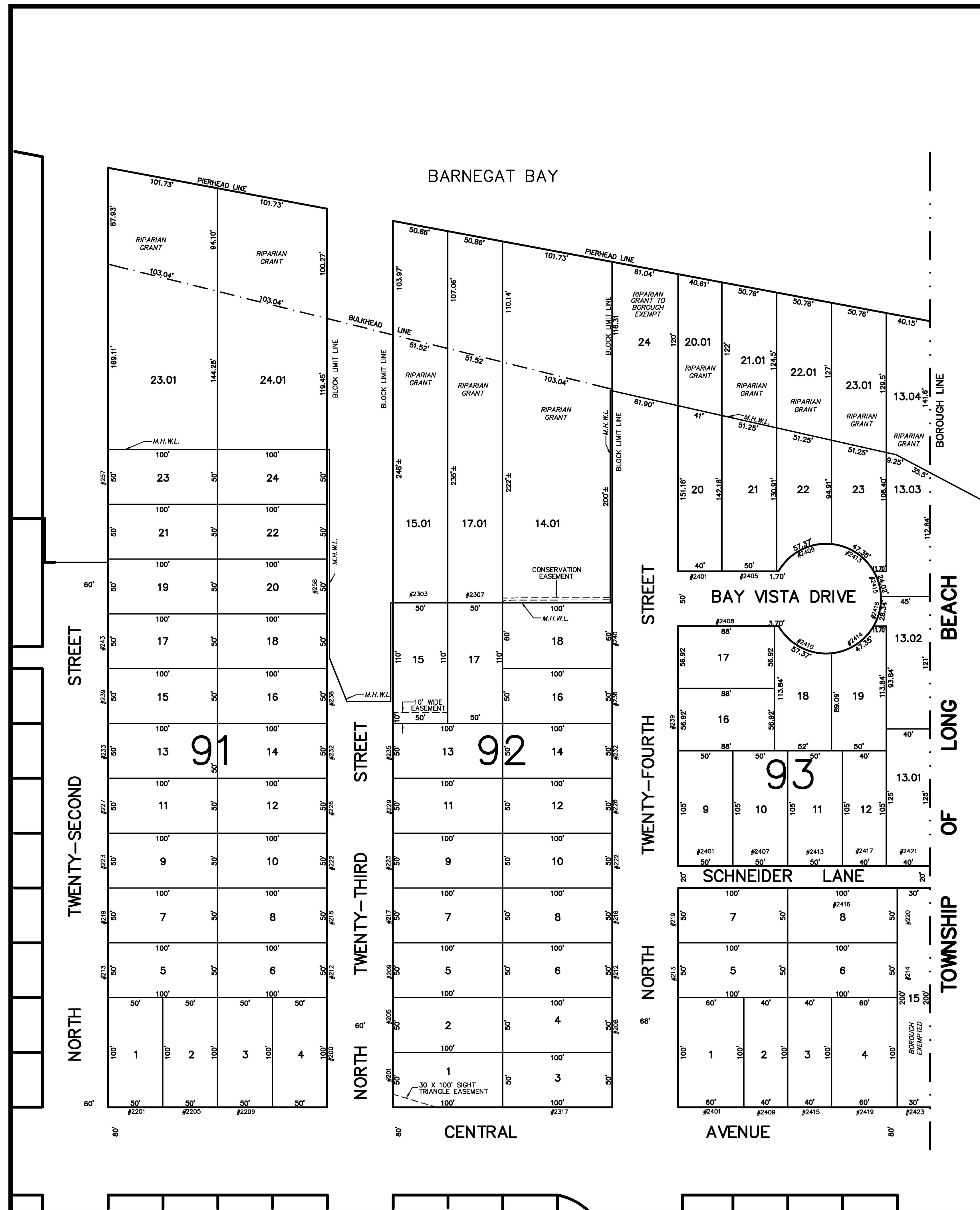
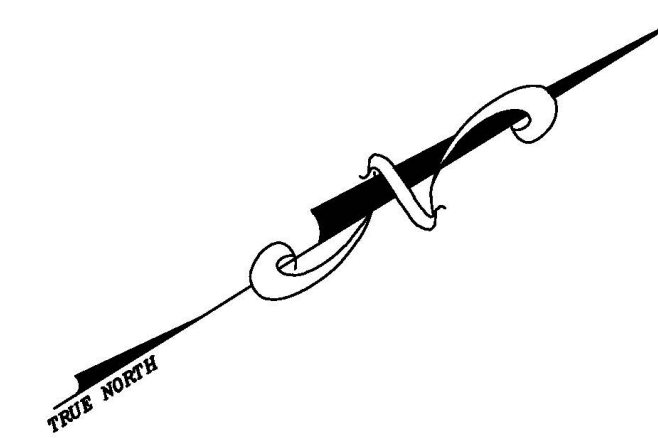


THIS MAP HAS BEEN REDRAWN USING COMPUTER AIDED DRAFTING/DESIGN (CAD/D) AND COORDINATE GEOMETRY (COGO).

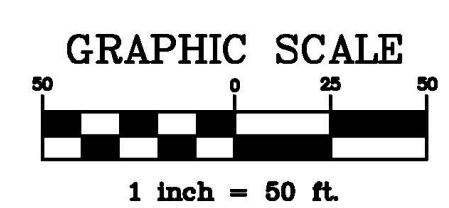
TAX MAP
 BOROUGH OF SURF CITY
 OCEAN COUNTY, NEW JERSEY
 SCALE: 1" = 50' SEPTEMBER, 2002
 THOMAS CRADER, P.L.S. 21782
 SCHOOR DEPALMA
 940 CEDAR BRIDGE AVENUE
 P.O. BOX 1429
 BRICK, NEW JERSEY 08723

REVISIONS		
DATE	NAME	LIC. No.
12/20/2007	WILLIAM J. BERG	36228
12/10/2013	WILLIAM J. BERG	36228
12/06/2017	WILLIAM J. BERG	36228
01/01/2019	WILLIAM J. BERG	36228

SHEET 12



NEW JERSEY DEPARTMENT OF THE TREASURY
 DIVISION OF TAXATION
 PROPERTY ADMINISTRATION
 APPROVED AS A TAX MAP PURSUANT TO THE AUTHORITY OF
 N.J.S.A. 54:15 & 54:26-1
 FOR THE DIRECTOR, DIVISION OF TAXATION
Anna N. Hall C.T.A.
 CHIEF OF BUREAU, COMPLIANCE
Marco C. Bonanno C.T.A.
 SUPERVISING REGISTERED REPRESENTATIVE
 DATE: JAN - 2 2019 SERIAL NO. 827

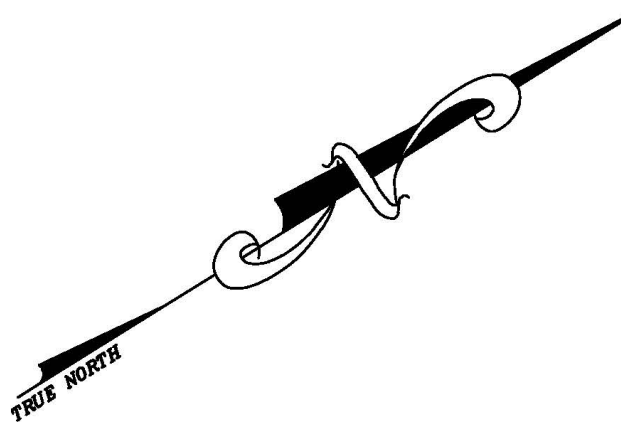
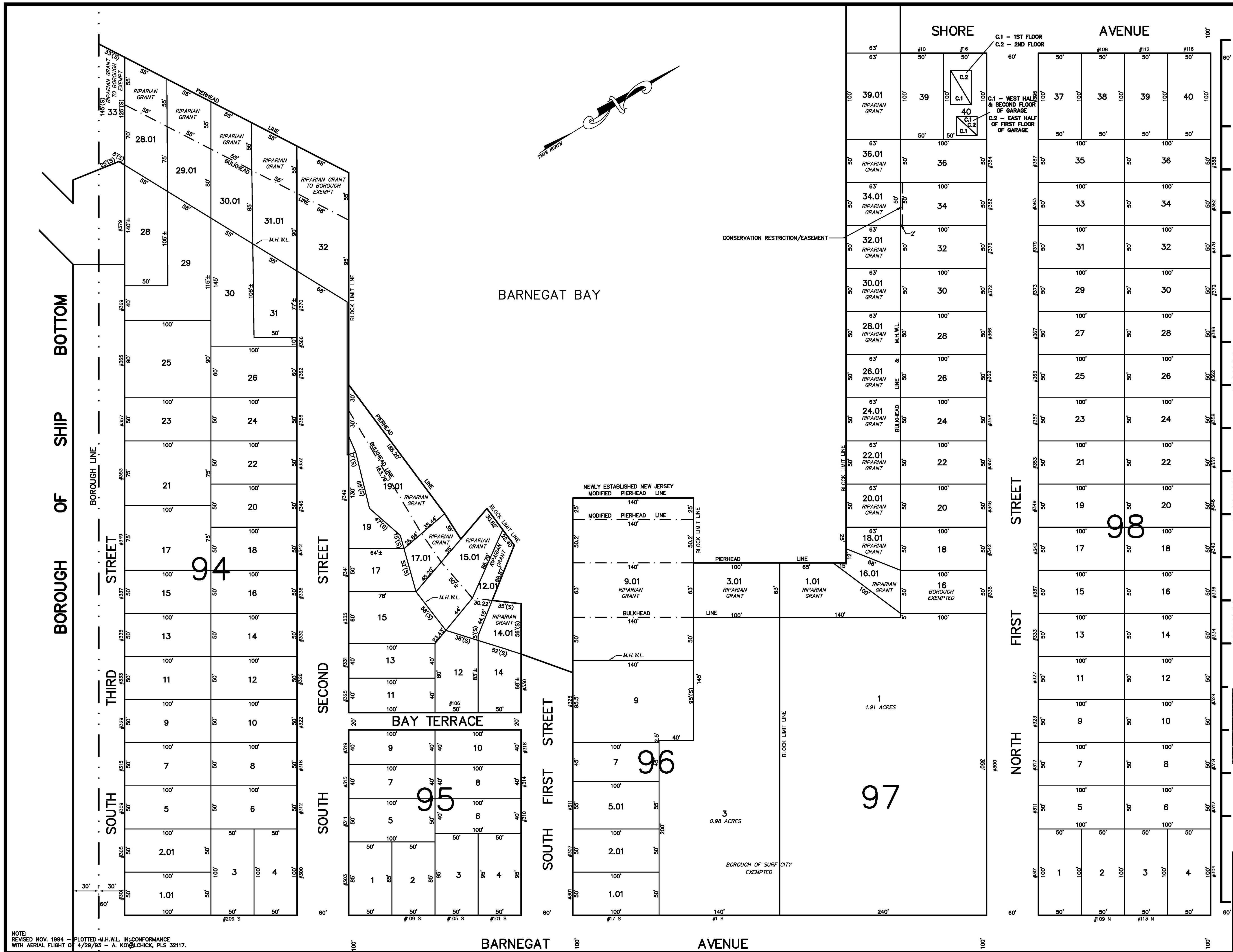


THIS MAP HAS BEEN REDRAWN USING COMPUTER AIDED DRAFTING/DESIGN (CAD/D) AND COORDINATE GEOMETRY (COGO).


TAX MAP
 BOROUGH OF SURF CITY
 OCEAN COUNTY, NEW JERSEY
 SCALE: 1" = 50' SEPTEMBER, 2002
 THOMAS CRADER, P.L.S. 21782
 SCHOOR DEPALMA
 940 CEDAR BRIDGE AVENUE
 P.O. BOX 1429
 BRICK, NEW JERSEY 08723

NOTE:
 REVISED NOV. 1994 - PLOTTED M.H.W.L. IN CONFORMANCE
 WITH AERIAL FLIGHT OF 4/29/93 - A. KOVALCHICK, PLS 32117.

REVISIONS		
DATE	NAME	LIC. No.
12/20/2007	WILLIAM J. BERG	36228
12/22/2014	WILLIAM J. BERG	36228
12/21/2016	WILLIAM J. BERG	36228
12/06/2017	WILLIAM J. BERG	36228
01/02/2020	WILLIAM J. BERG	36228
01/01/2021	WILLIAM J. BERG	36228



NEW JERSEY DEPARTMENT OF THE TREASURY
 DIVISION OF TAXATION
 PROPERTY ADMINISTRATION
 APPROVED AS A TAX MAP PURSUANT TO THE AUTHORITY OF
 P.L.S. 1918-8
 FOR THE DIRECTOR, DIVISION OF TAXATION
James J. Cole C.T.A.
Samuel C. DiDonato C.T.A.
 DATE: JAN - 7 2024 SERIAL NO. 877

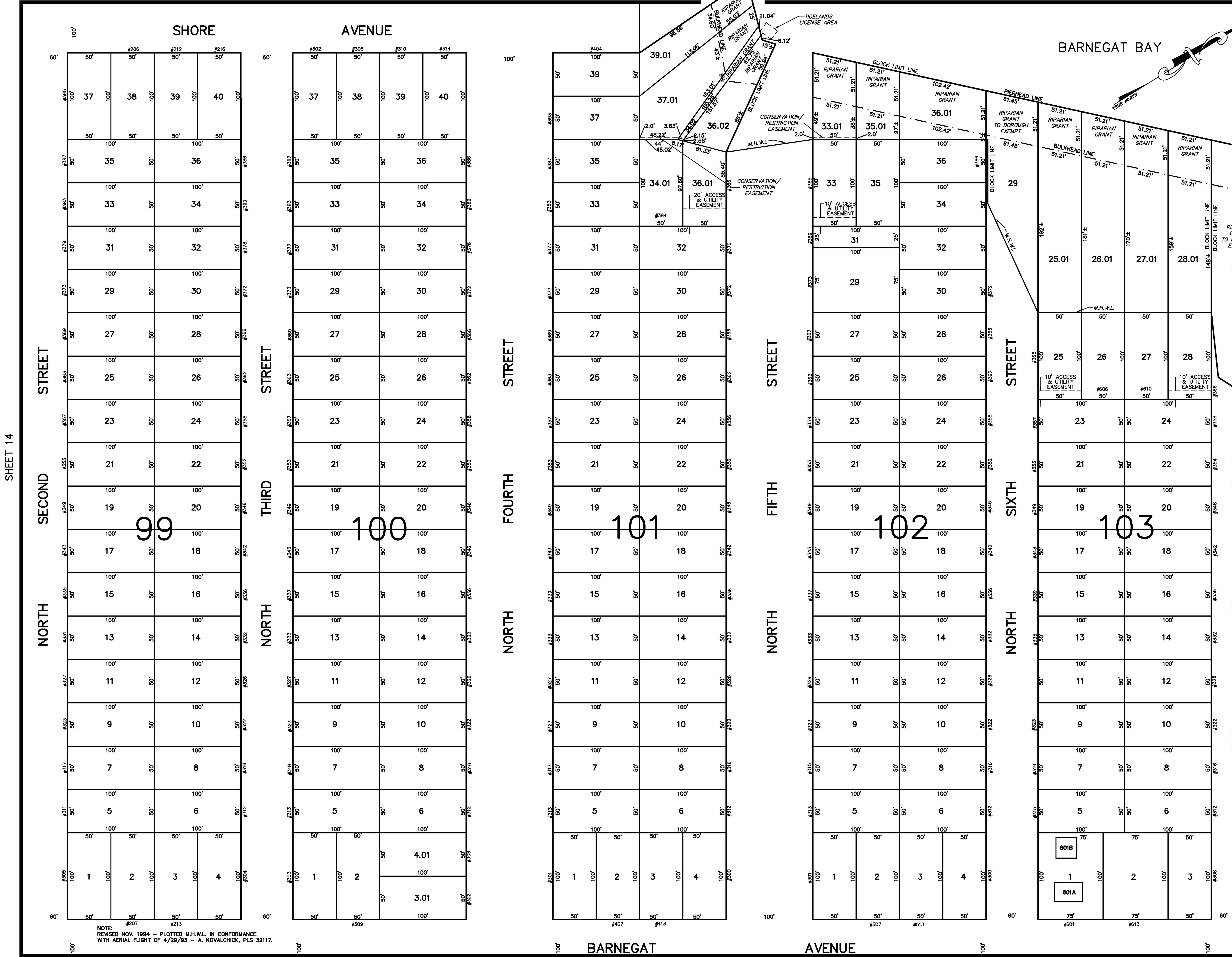


THIS MAP HAS BEEN REDRAWN USING COMPUTER AIDED DRAFTING/DESIGN (CAD/D) AND COORDINATE GEOMETRY (COGO).

TAX MAP
 BOROUGH OF SURF CITY
 OCEAN COUNTY, NEW JERSEY
 SCALE: 1" = 50' SEPTEMBER, 2002
 THOMAS CRADER, P.L.S. 21782
 SCHOOR DEPALMA
 940 CEDAR BRIDGE AVENUE
 P.O. BOX 1429
 BRICK, NEW JERSEY 08723

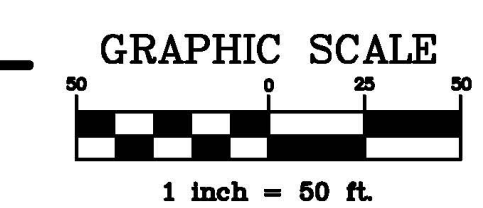
NOTE:
 REVISED NOV. 1994 - PLOTTED M.H.W.L. IN CONFORMANCE
 WITH AERIAL FLIGHT OF 4/29/93 - A. KOVACHICK, PLS 32117.

REVISIONS		
DATE	NAME	LIC. No.
12/20/2007	WILLIAM J. BERG	36228
12/16/2015	WILLIAM J. BERG	36228
12/21/2016	WILLIAM J. BERG	36228
12/06/2017	WILLIAM J. BERG	36228
01/01/2019	WILLIAM J. BERG	36228
01/01/2021	WILLIAM J. BERG	36228



NOTE:
REVISED NOV. 1994 - PLOTTED M.H.W.L. IN CONFORMANCE
WITH AERIAL FLIGHT OF 4/29/93 - A. KOVALCHICK, PLS 32117.

NEW JERSEY DEPARTMENT OF THE TREASURY
DIVISION OF TAXATION
PROPERTY ADMINISTRATION
APPROVED AS A TAX MAP PURSUANT TO THE AUTHORITY OF
N.J.S.A. 54:15-8.1(a)
FOR THE DIRECTOR, DIVISION OF TAXATION
Thomas Crader C.T.A.
Antonio C. DeGiovanni C.T.A.
DATE: JAN - 2 2024 SERIAL NO. 822



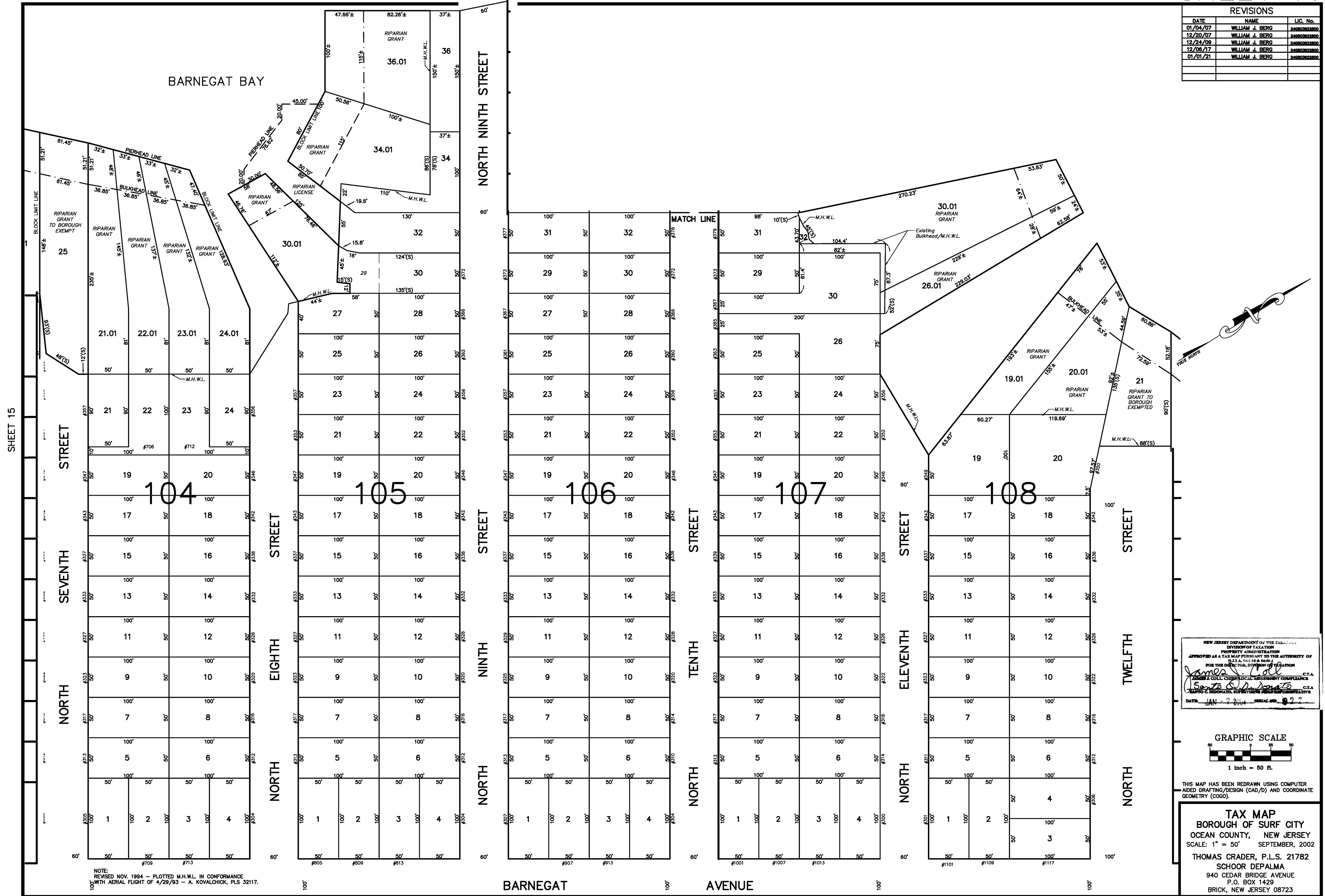
THIS MAP HAS BEEN REDRAWN USING COMPUTER
AIDED DRAFTING/DESIGN (CAD/D) AND COORDINATE
GEOMETRY (COGO).

TAX MAP
BOROUGH OF SURF CITY
OCEAN COUNTY, NEW JERSEY
SCALE: 1" = 50', SEPTEMBER, 2002
THOMAS CRADER, P.L.S. 21782
SCHOOR DEPALMA
940 CEDAR BRIDGE AVENUE
P.O. BOX 1429
BRICK, NEW JERSEY 08723

SHEET 14


SHEET 16

REVISIONS		
DATE	NAME	LIC. No.
01/04/07	WILLIAM J. BERG	246903622800
12/20/07	WILLIAM J. BERG	246903622800
12/24/09	WILLIAM J. BERG	246903622800
12/06/17	WILLIAM J. BERG	246903622800
01/01/21	WILLIAM J. BERG	246903622800



NOTE:
 REVISED NOV. 1994 - PLOTTED M.H.W.L. IN CONFORMANCE
 WITH AERIAL FLIGHT OF 4/29/93 - A. KOVALCHICK, PLS 32117.


NEW JERSEY DEPARTMENT OF THE TREASURY
 DIVISION OF TAXATION
 PROPERTY ADMINISTRATION
 APPROVED AS A TAX MAP PURSUANT TO THE AUTHORITY OF
 N.J.S.A. 54:16-4 & 54:16-5
 FOR THE DIRECTOR, DIVISION OF TAXATION
AMANDA J. TULL C.T.A.
ANTONIO C. BORGATO C.T.A.
 DATE: JAN - 7 2008 SERIAL NO. 027



THIS MAP HAS BEEN REDRAWN USING COMPUTER
 AIDED DRAFTING/DESIGN (CAD/D) AND COORDINATE
 GEOMETRY (COGO).

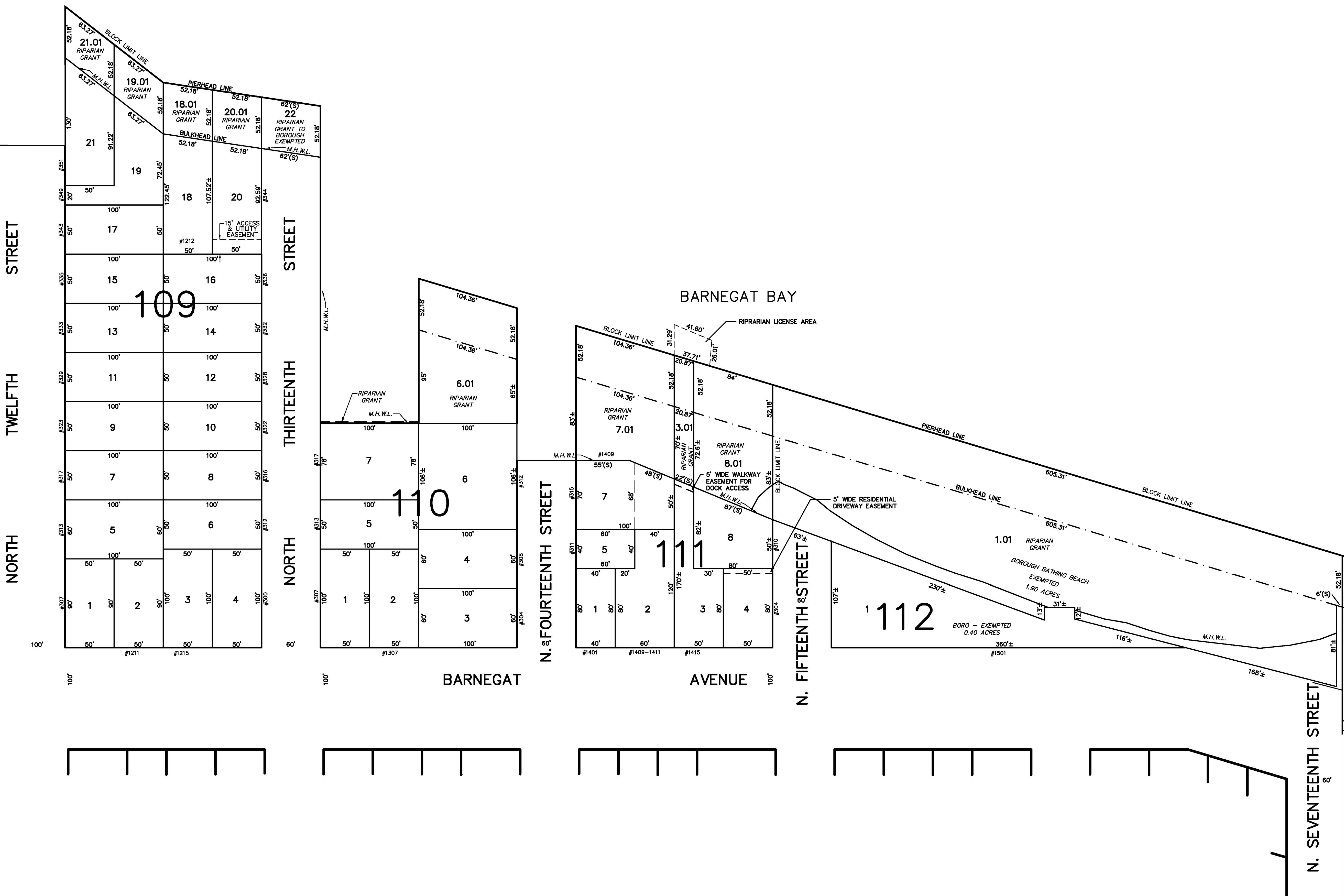
TAX MAP
 BOROUGH OF SURF CITY
 OCEAN COUNTY, NEW JERSEY
 SCALE: 1" = 50' SEPTEMBER, 2002
 THOMAS CRADER, P.L.S. 21782
 SCHOOR DEPALMA
 940 CEDAR BRIDGE AVENUE
 P.O. BOX 1429
 BRICK, NEW JERSEY 08723

REVISIONS		
DATE	NAME	LIC. No.
01/09/04	WILLIAM J. BERG	36228
12/20/07	WILLIAM J. BERG	36228
01/01/21	WILLIAM J. BERG	36228



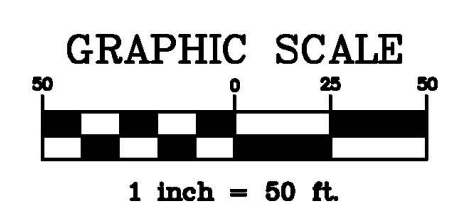
SHEET 16

SHEET 19



NOTE:
REVISED NOV. 1994 - PLOTTED M.H.W.L. IN CONFORMANCE
WITH AERIAL FLIGHT OF 4/29/93 - A. KOVALCHICK, PLS 32117.


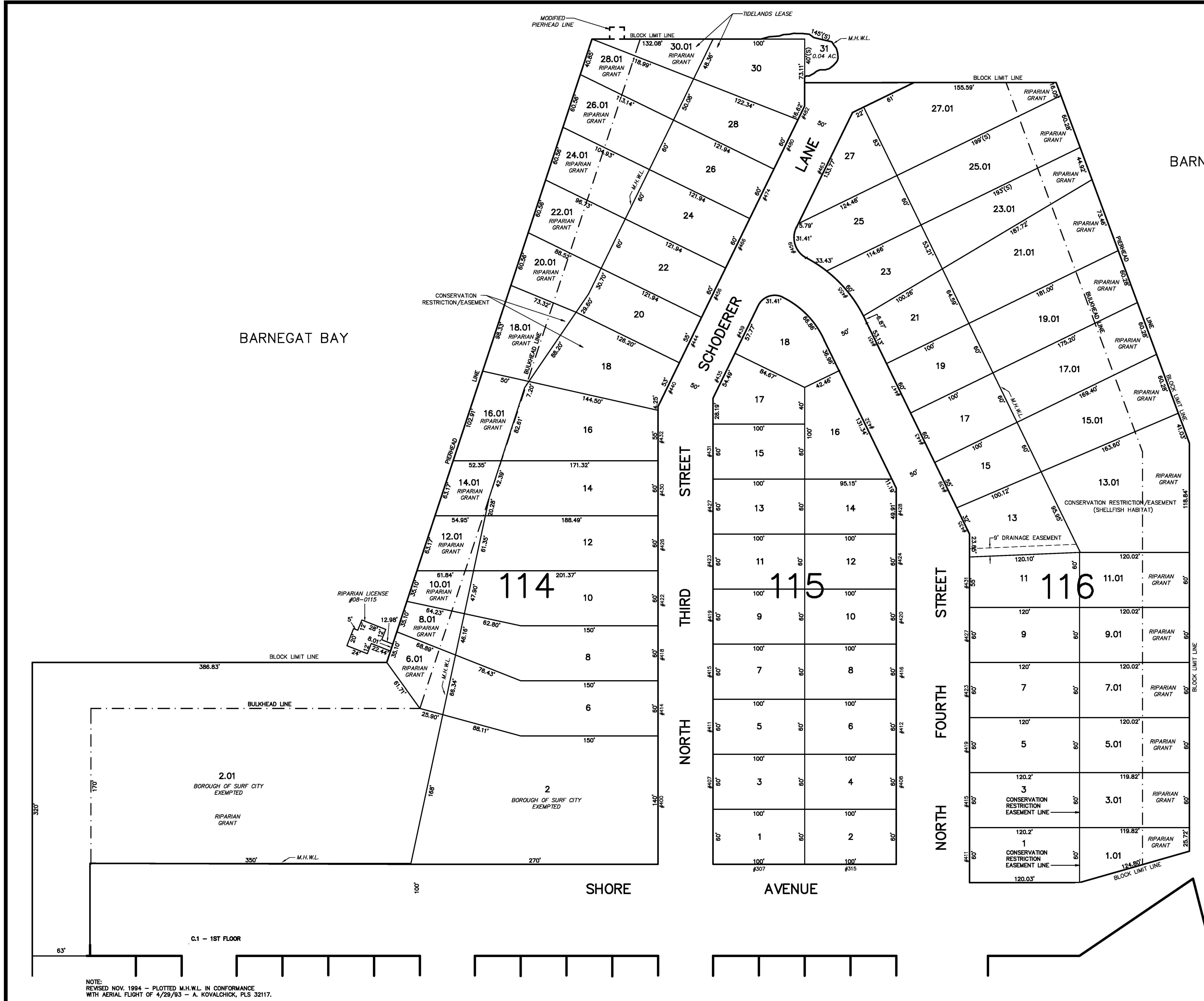
NEW JERSEY DEPARTMENT OF THE TREASURY
DIVISION OF TAXATION
PROPERTY ADMINISTRATION
APPROVED AS A TAX MAP PURSUANT TO THE AUTHORITY OF
N.J.S.A. 54:1-16 & 54:1-2
FOR THE DIRECTOR, DIVISION OF TAXATION
James J. Cole
JAMES J. COLE, CHIEF, LOCAL ASSESSMENT COMPLIANCE C.T.A.
SANTO C. DI DONATO, SUPERVISING FIELD REPRESENTATIVE
DATE: JAN - 7 2008 SERIAL NO. 627




THIS MAP HAS BEEN REDRAWN USING COMPUTER
AIDED DRAFTING/DESIGN (CAD/D) AND COORDINATE
GEOMETRY (COGO).

TAX MAP
BOROUGH OF SURF CITY
OCEAN COUNTY, NEW JERSEY
SCALE: 1" = 50' SEPTEMBER, 2002
THOMAS CRADER, P.L.S. 21782
SCHOOR DEPALMA
940 CEDAR BRIDGE AVENUE
P.O. BOX 1429
BRICK, NEW JERSEY 08723

REVISIONS		
DATE	NAME	LIC. No.
01/09/04	WILLIAM J. BERG	36228
01/04/07	WILLIAM J. BERG	36228
12/20/07	WILLIAM J. BERG	36228
10/14/08	WILLIAM J. BERG	36228
12/18/08	WILLIAM J. BERG	346903622800
01/02/20	WILLIAM J. BERG	346903622800



NEW JERSEY DEPARTMENT OF THE TREASURY
 DIVISION OF TAXATION
 PROPERTY ADMINISTRATION
 APPROVED AS A TAX MAP PURSUANT TO THE AUTHORITY OF
 R.S. 18:14-1 & 14-2
 FOR THE DIRECTOR, DIVISION OF TAXATION
James J. Coll C.T.A.
Samuel C. DePalma C.T.A.
 DATE: JAN - 7 2014 SERIAL: 000 - 277


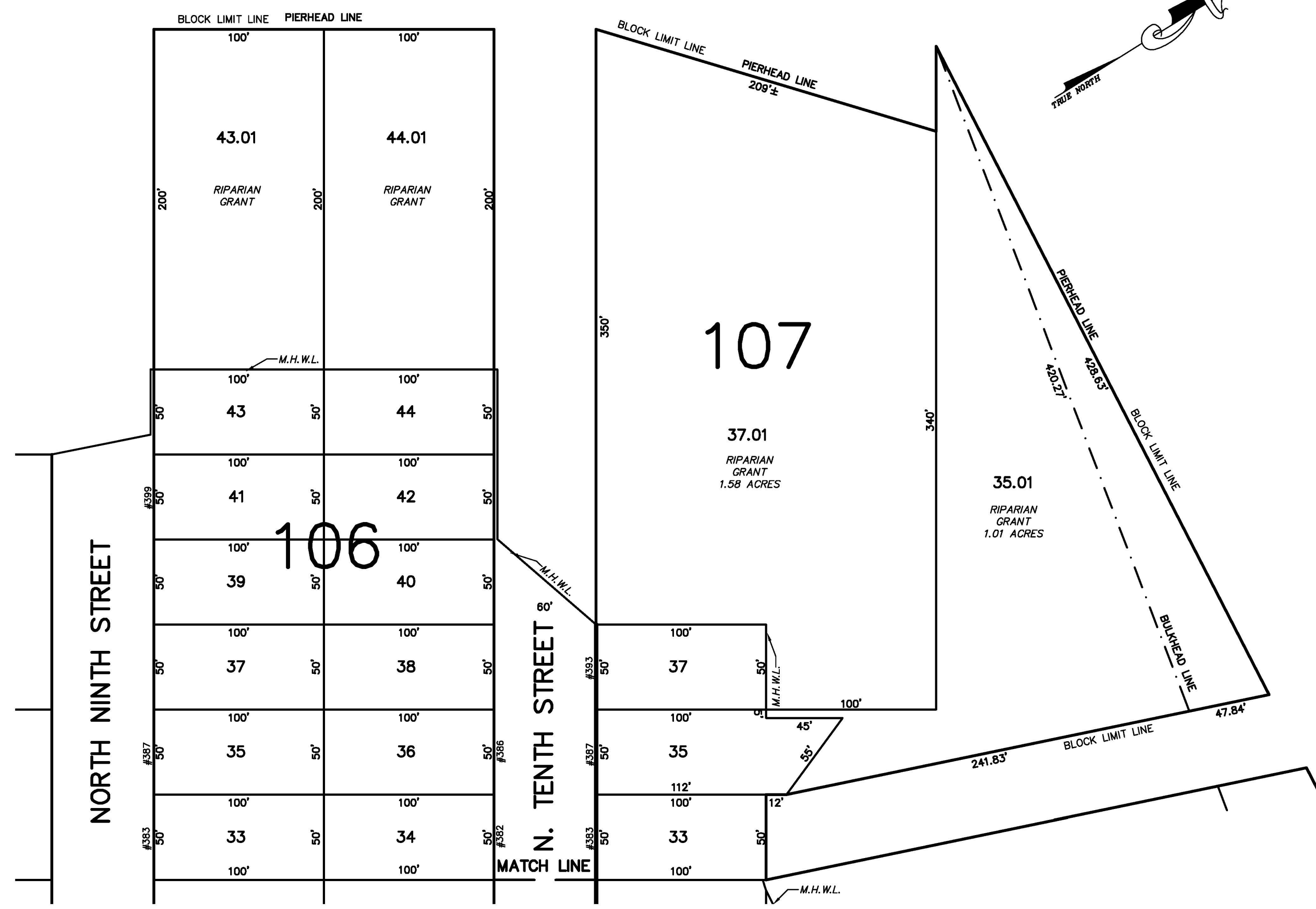
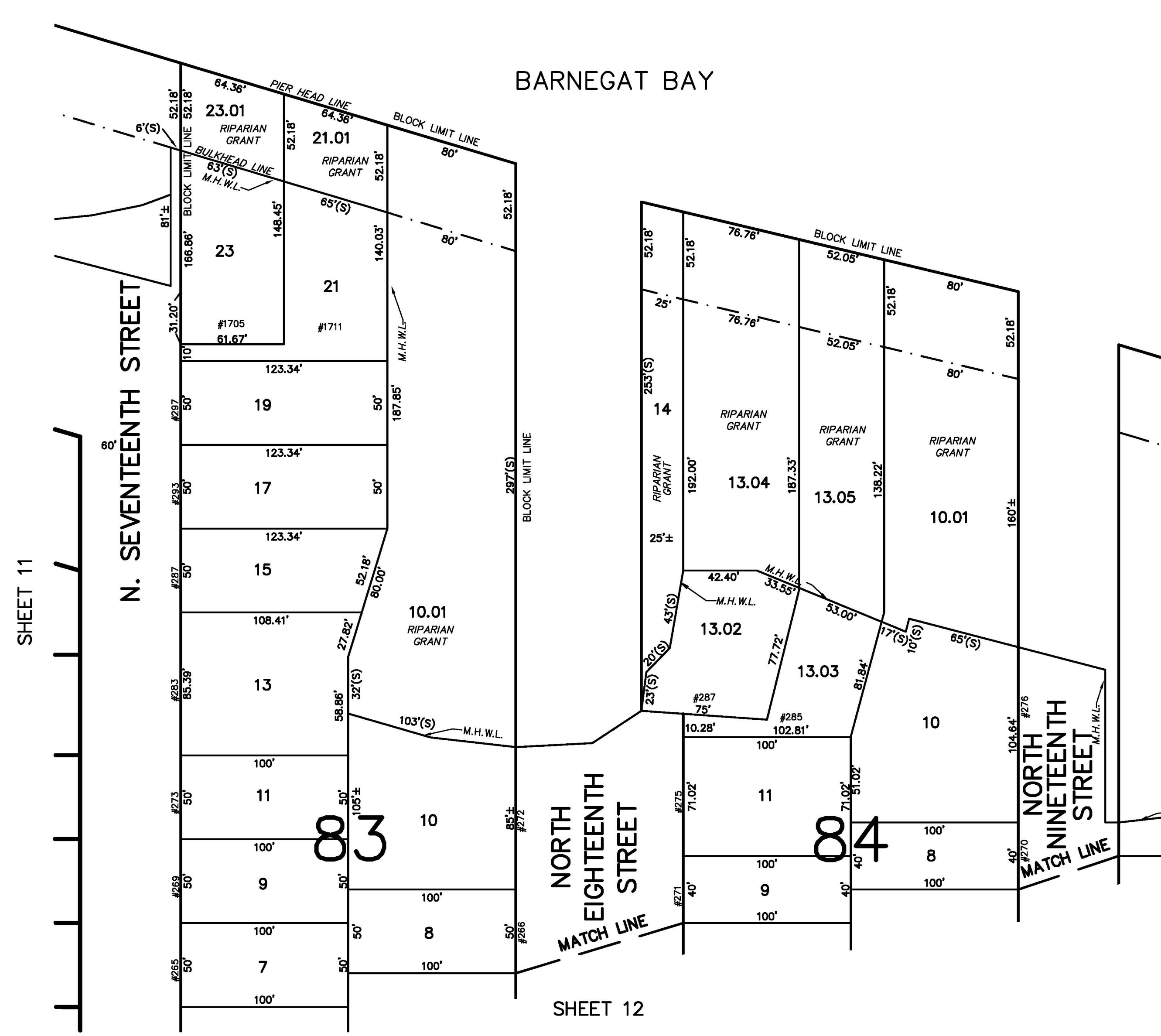


THIS MAP HAS BEEN REDRAWN USING COMPUTER AIDED DRAFTING/DESIGN (CAD/D) AND COORDINATE GEOMETRY (COGO).

TAX MAP
 BOROUGH OF SURF CITY
 OCEAN COUNTY, NEW JERSEY
 SCALE: 1" = 50' SEPTEMBER, 2002
 THOMAS CRADER, P.L.S. 21782
 SCHOOR DEPALMA
 940 CEDAR BRIDGE AVENUE
 P.O. BOX 1429
 BRICK, NEW JERSEY 08723

NOTE:
 REVISED NOV. 1994 - PLOTTED M.H.W.L. IN CONFORMANCE
 WITH AERIAL FLIGHT OF 4/29/93 - A. KOVALCHICK, PLS 32117.

REVISIONS		
DATE	NAME	LIC. No.
01/03/06	WILLIAM J. BERG	36228
12/20/07	WILLIAM J. BERG	36228



SHEET 11


BARNEGAT BAY

BARNEGAT BAY

SHEET 12

SHEET 16

NOTE:
REVISED NOV. 1994 - PLOTTED M.H.W.L. IN CONFORMANCE
WITH AERIAL FLIGHT OF 4/29/93 - A. KOVALCHICK, PLS 32117.



THIS MAP HAS BEEN REDRAWN USING COMPUTER
AIDED DRAFTING/DESIGN (CAD/D) AND COORDINATE
GEOMETRY (COGO).

NEW JERSEY DEPARTMENT OF THE TREASURY
DIVISION OF TAXATION
PROPERTY ADMINISTRATION
APPROVED AS A TAX MAP PURSUANT TO THE AUTHORITY OF
N.J.S.A. 54:15-4 & 54:15-4.1
FOR THE DIRECTOR, DIVISION OF TAXATION
James J. Coll C.T.A.
James J. Coll C.T.A.
DATE JAN - 7 2004 SERIAL 000 027

TAX MAP
BOROUGH OF SURF CITY
OCEAN COUNTY, NEW JERSEY
SCALE: 1" = 50' SEPTEMBER, 2002
THOMAS CRADER, P.L.S. 21782
SCHOOR DEPALMA
940 CEDAR BRIDGE AVENUE
P.O. BOX 1429
BRICK, NEW JERSEY 08723