
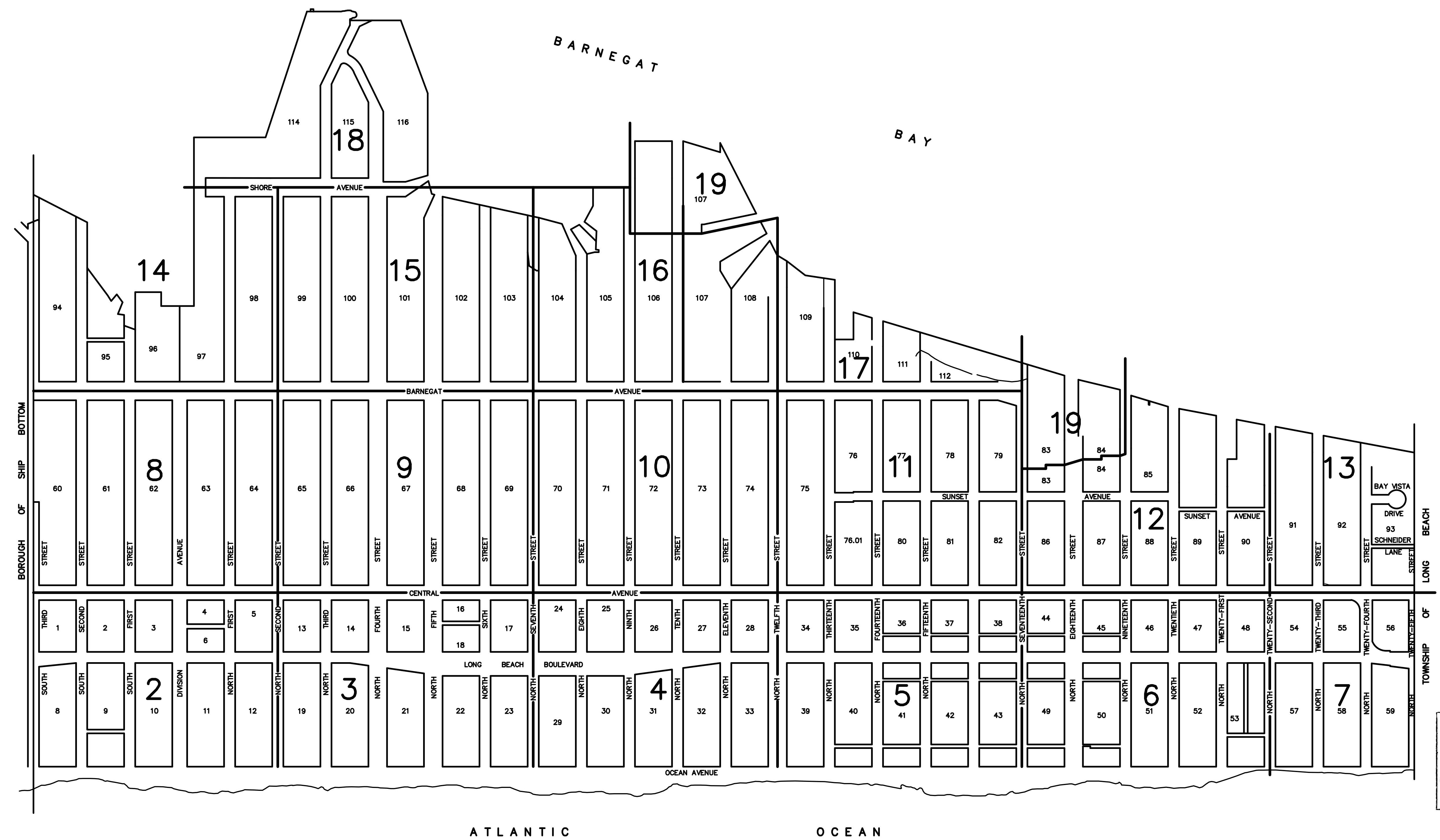



REVISED TO SHOW CONDITIONS AS OF JANUARY 08, 2004.
OWEN, LITTLE AND ASSOCIATES, INC.
BEACHWOOD, NJ

REVISIONS		
DATE	NAME	LIC. No.
SEPT. 2002	THOMAS CRADER	21782
01/09/04	WILLIAM J. BERG	36228
12/09/04	WILLIAM J. BERG	36228
01/03/06	WILLIAM J. BERG	36228



NEW JERSEY DEPARTMENT OF THE TREASURY
DIVISION OF TAXATION
PROPERTY ADMINISTRATION
APPROVED AS A TAX MAP PURSUANT TO THE AUTHORITY OF
N.J.S.A. 18:15 & 18:6-1
FOR THE DIRECTOR, DIVISION OF TAXATION
Thomas Crader C.T.A.
Scott Depalma C.T.A.
SCOTT C. DEPALMA, SUPERVISING FIELD REPRESENTATIVE
DATE: JAN - 7 2004 SERIAL NO. 827



I HEREBY CERTIFY THAT THIS MAP AND ANY REQUIRED SURVEY HAS BEEN MADE UNDER MY IMMEDIATE SUPERVISION AND COMPLIES WITH THE LAWS OF THE STATE OF NEW JERSEY.

Thomas Crader
THOMAS CRADER
LAND SURVEYOR LICENSE #21782

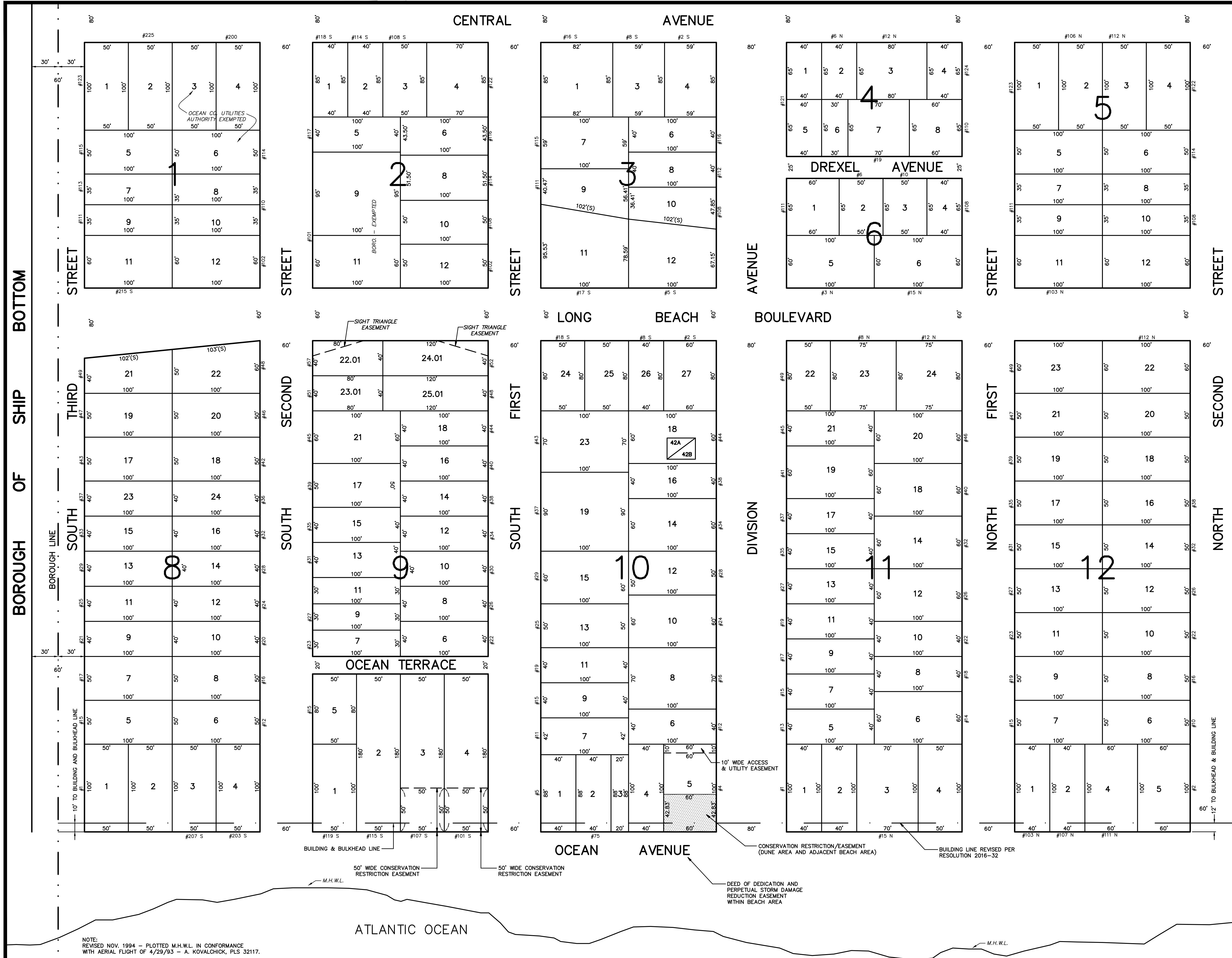
REVISED TO SHOW CONDITIONS AS OF OCT. 31, 2002
Thomas Crader 10/31/02
THOMAS CRADER, P.L.S. 21782
SCHOOOR DEPALMA

THE AREAS, BOUNDARIES AND DIMENSIONS SHOWN ON THIS TAX MAP ARE DERIVED FROM GROUND SURVEYS, AERIAL SURVEYS AND RECORDED PLANS, MAPS, DEEDS AND WILLS AND ARE TO BE USED FOR ASSESSMENT PURPOSES ONLY.


- LEGEND:
- 6 DETAIL SHEET NUMBER
 - 52 BLOCK NUMBER
 - SHEET LIMIT

THIS MAP HAS BEEN REDRAWN USING COMPUTER AIDED DRAFTING/DESIGN (CAD/D) AND COORDINATE GEOMETRY (COGO).

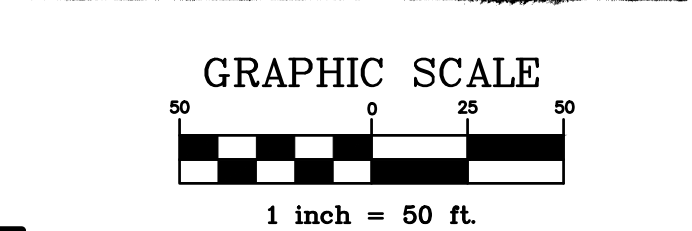
KEY MAP
BOROUGH OF SURF CITY
OCEAN COUNTY, NEW JERSEY
SCALE: 1" = 300' SEPTEMBER, 2002
THOMAS CRADER, P.L.S. 21782
SCHOOOR DEPALMA
940 CEDAR BRIDGE AVENUE
P.O. BOX 1429
BRICK, NEW JERSEY 08723



REVISIONS		
DATE	NAME	LIC. No.
01/09/04	WILLIAM J. BERG	36228
01/04/07	WILLIAM J. BERG	36228
12/20/07	WILLIAM J. BERG	36228
10/14/08	WILLIAM J. BERG	36228
12/22/14	WILLIAM J. BERG	36228
12/16/15	WILLIAM J. BERG	36228
12/21/16	WILLIAM J. BERG	36228
7/21/17	WILLIAM J. BERG	36228
12/06/17	WILLIAM J. BERG	36228



NEW JERSEY DEPARTMENT OF THE TREASURY
 DIVISION OF TAXATION
 PROPERTY ADMINISTRATION
 APPROVED AS A TAX MAP PURSUANT TO THE AUTHORITY OF
 N.J.S.A. 54:1-18 & 54:18-4
 FOR THE DIRECTOR, DIVISION OF TAXATION
James J. Cole C.T.A.
 JAMES J. COLE, CHIEF OF LOCAL ASSESSMENT COMPLIANCE
Luigi C. DiDonato C.T.A.
 LUIGI C. DIDONATO, SUPERVISING FIELD REPRESENTATIVE
 DATE: JAN - 7 2018 SERIAL NO. 877



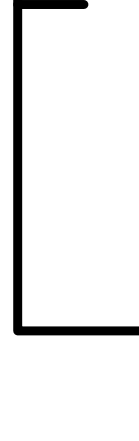


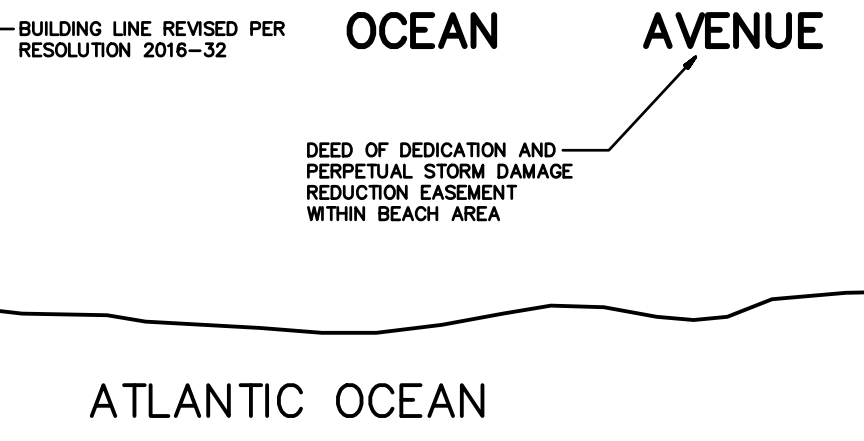



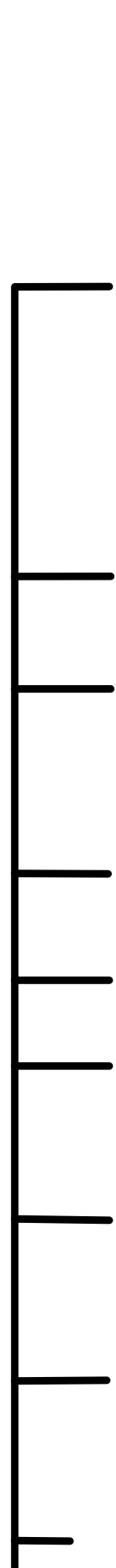
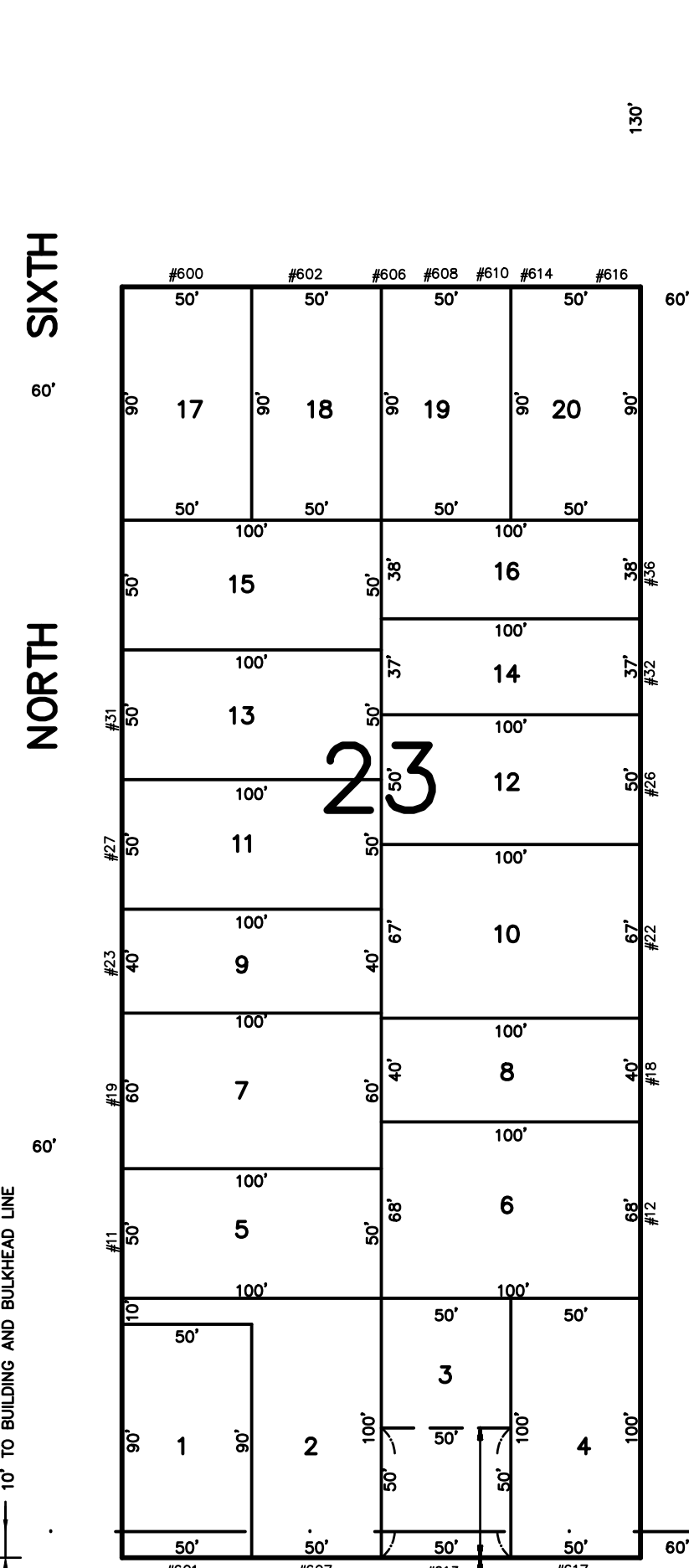
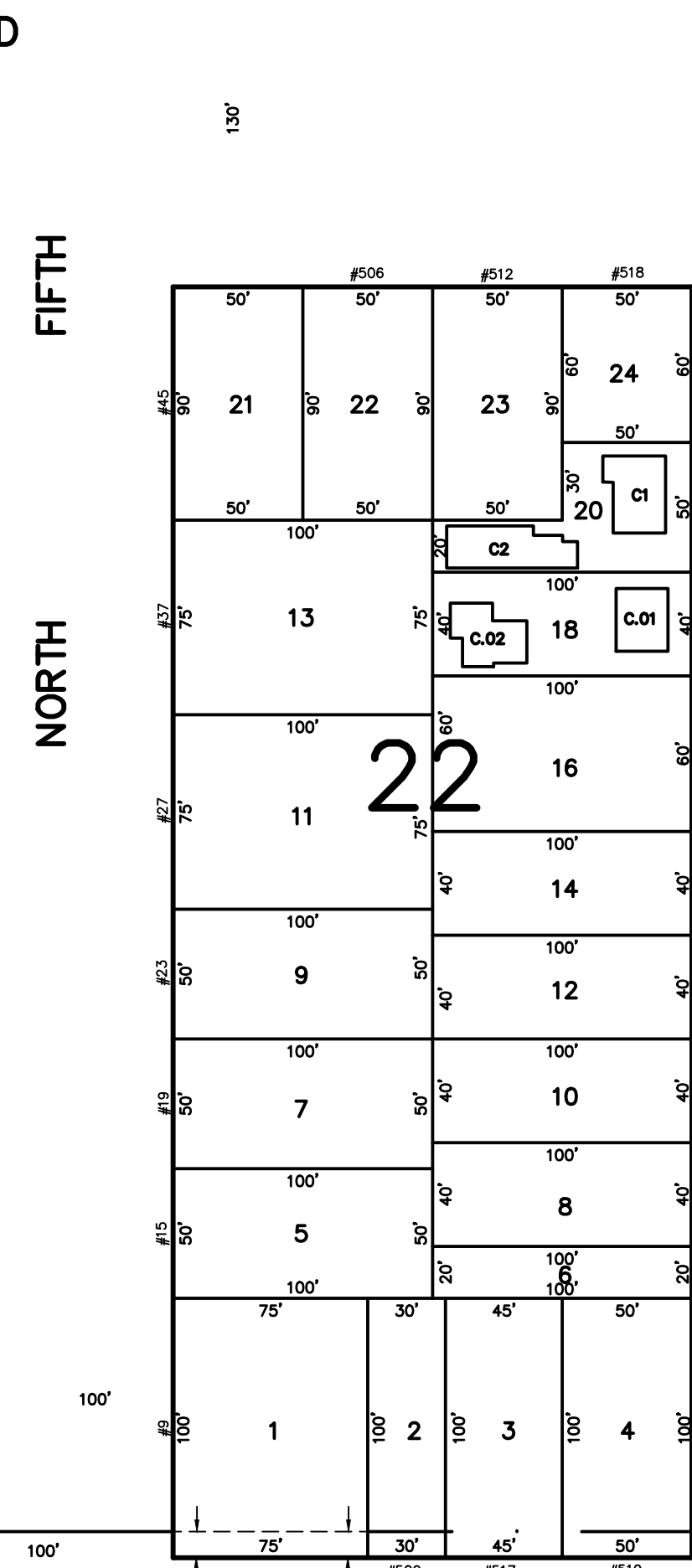
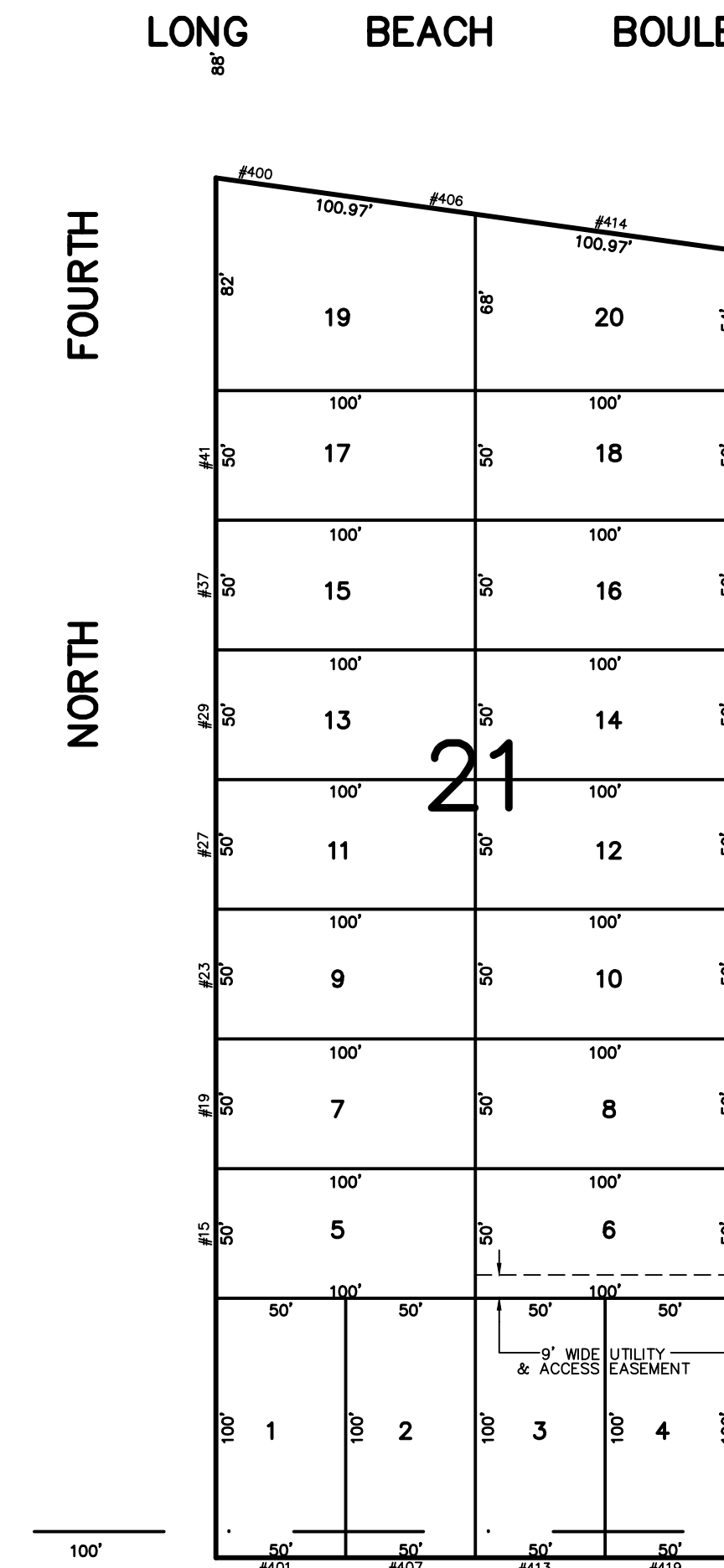
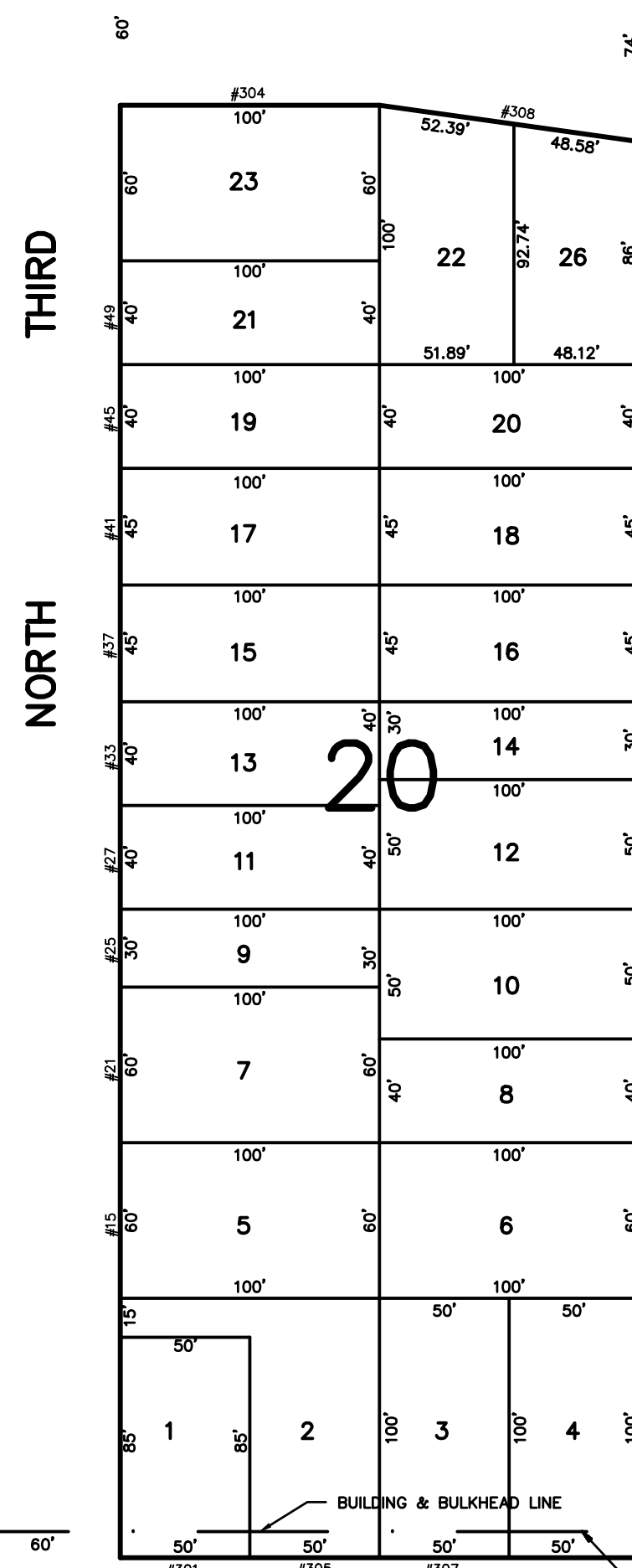
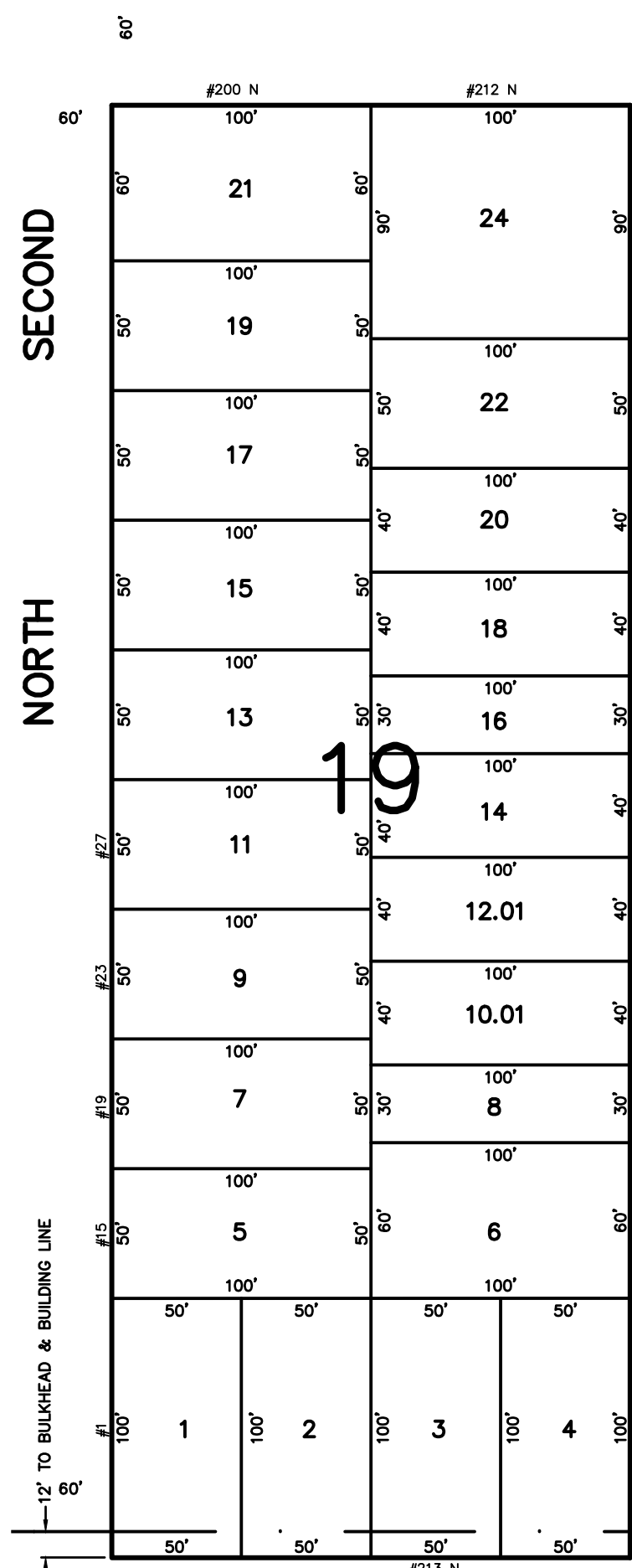
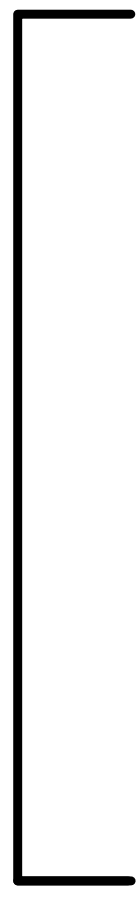
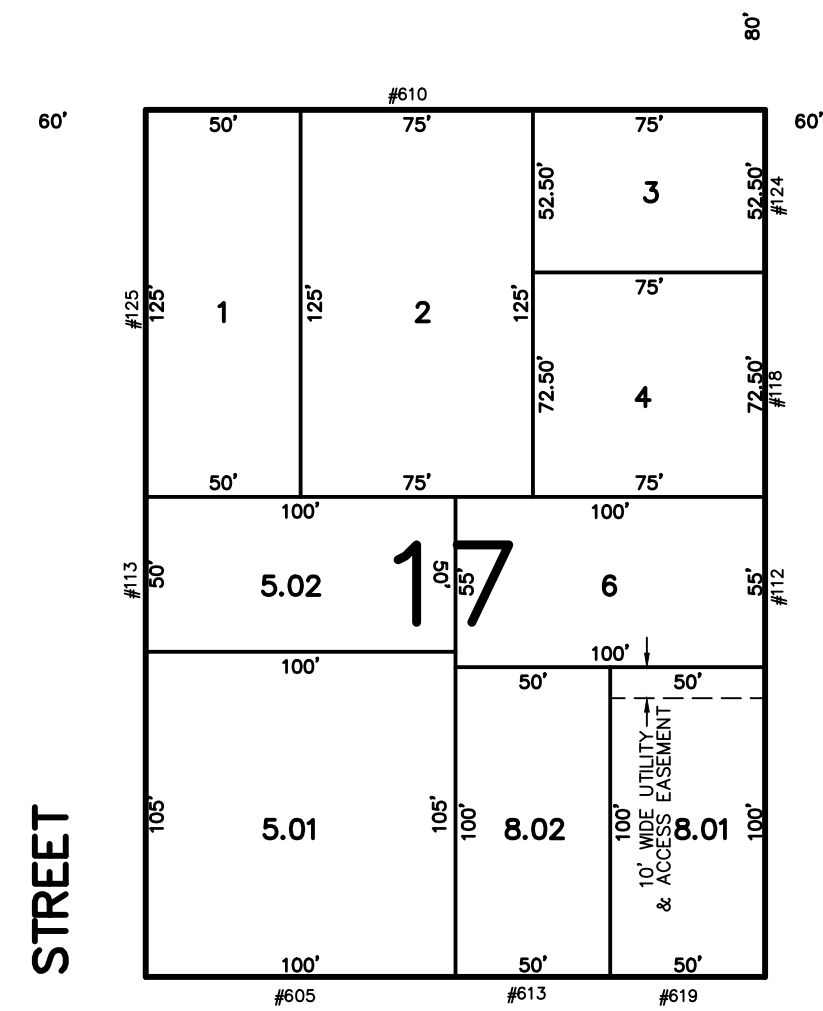
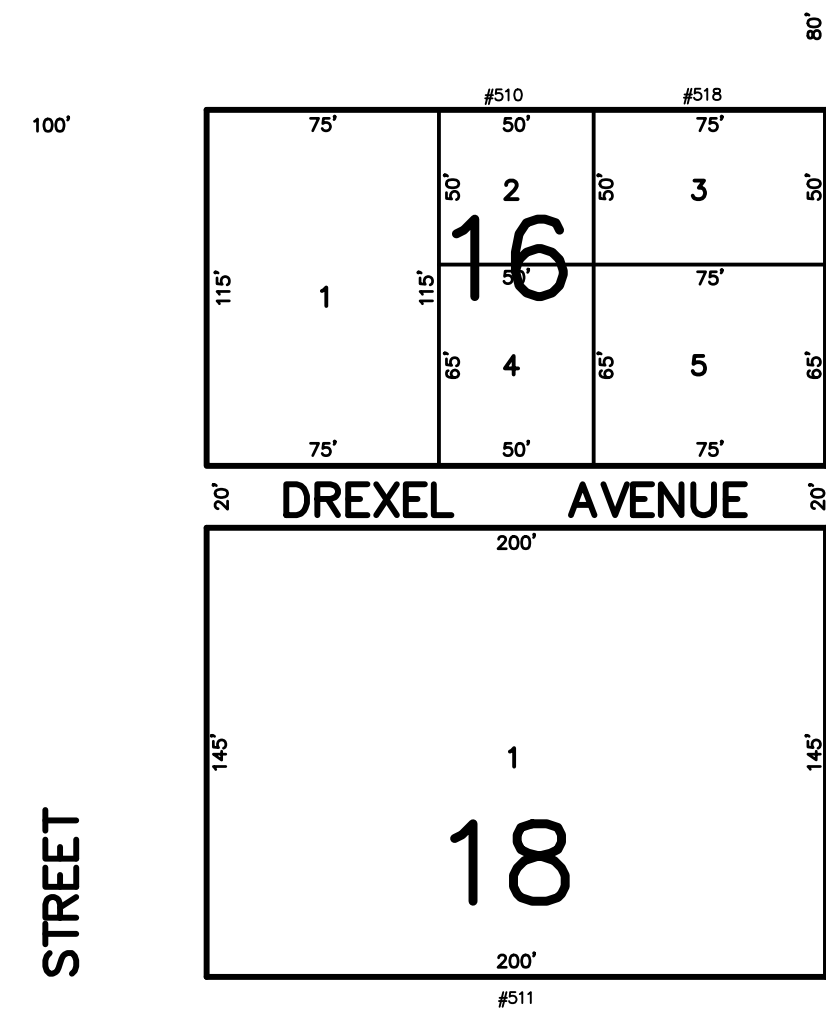
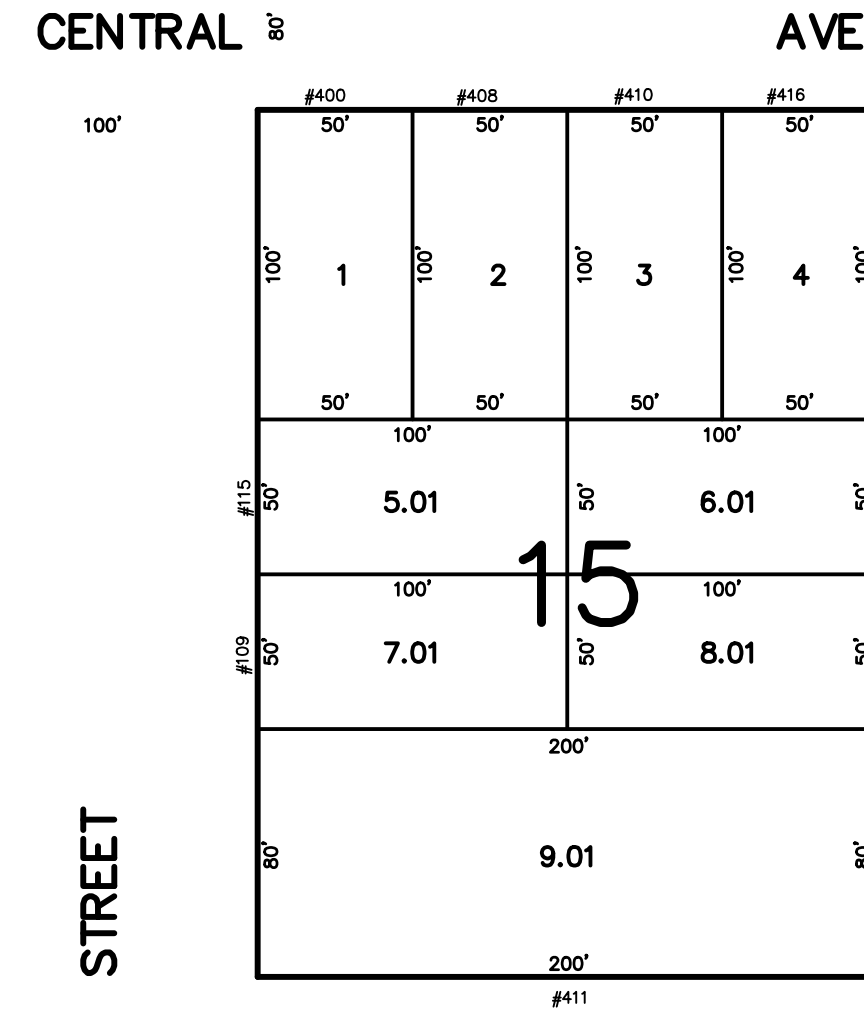
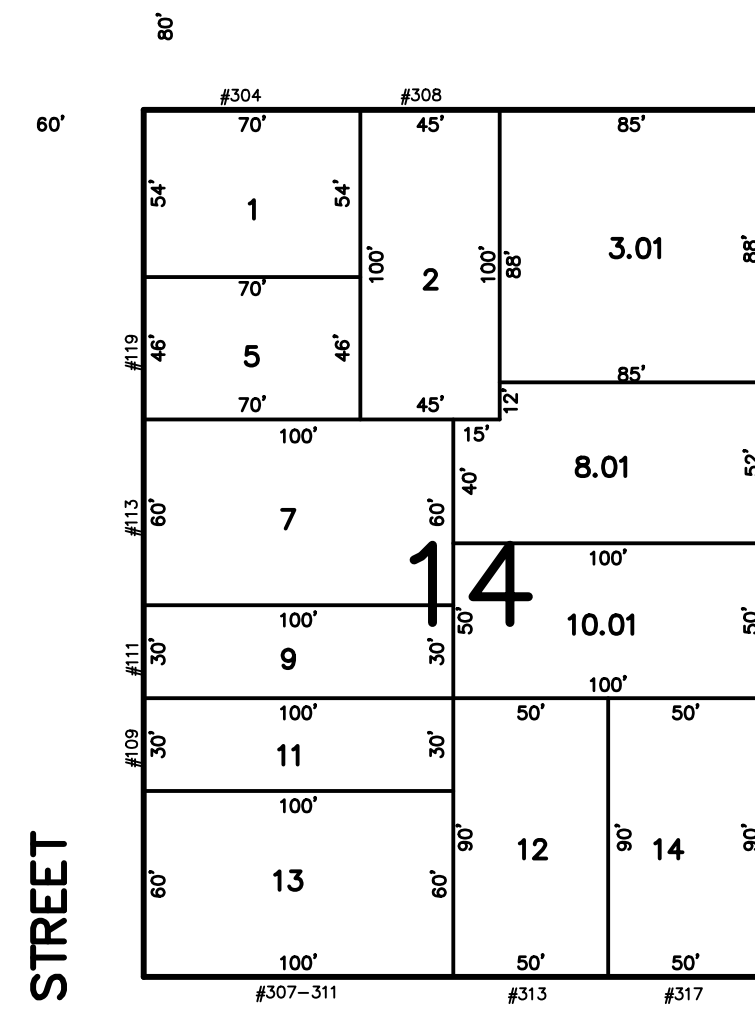
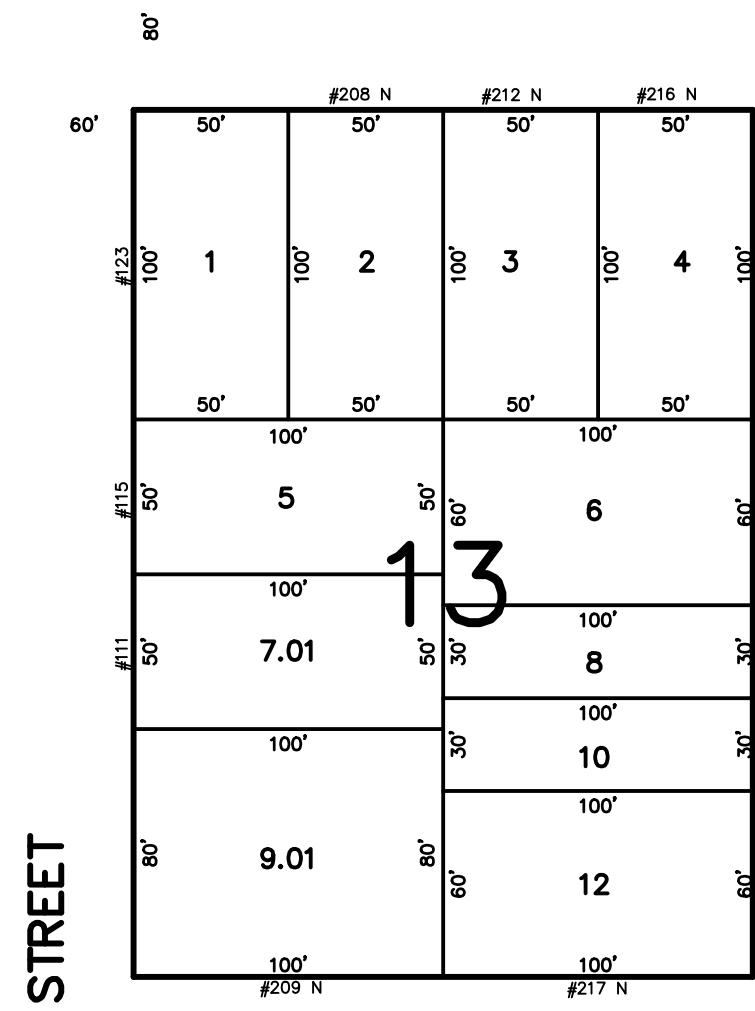
THIS MAP HAS BEEN REDRAWN USING COMPUTER AIDED DRAFTING/DESIGN (CAD/D) AND COORDINATE GEOMETRY (COGO).

TAX MAP
 BOROUGH OF SURF CITY
 OCEAN COUNTY, NEW JERSEY
 SCALE: 1" = 50' SEPTEMBER, 2002
 THOMAS CRADER, P.L.S. 21782
 SCHOOR DEPALMA
 940 CEDAR BRIDGE AVENUE
 P.O. BOX 1429
 BRICK, NEW JERSEY 08723

BOROUGH OF SHIP BOTTOM

SHEET 3

REVISIONS		
DATE	NAME	LIC. No.
01/03/06	WILLIAM J. BERG	36228
01/04/07	WILLIAM J. BERG	36228
12/20/07	WILLIAM J. BERG	36228
12/06/17	WILLIAM J. BERG	36228



ATLANTIC OCEAN

BUILDING LINE REVISED PER RESOLUTION 2016-32


DEED OF DEDICATION AND PERPETUAL STORM DAMAGE REDUCTION EASEMENT WITHIN BEACH AREA

10' WIDE CONSERVATION EASEMENT

50' WIDE CONSERVATION RESTRICTION EASEMENT

NOTE:
REVISED NOV. 1994 - PLOTTED M.H.W.L. IN CONFORMANCE WITH AERIAL FLIGHT OF 4/29/93 - A. KOVALCHICK, PLS 32117.


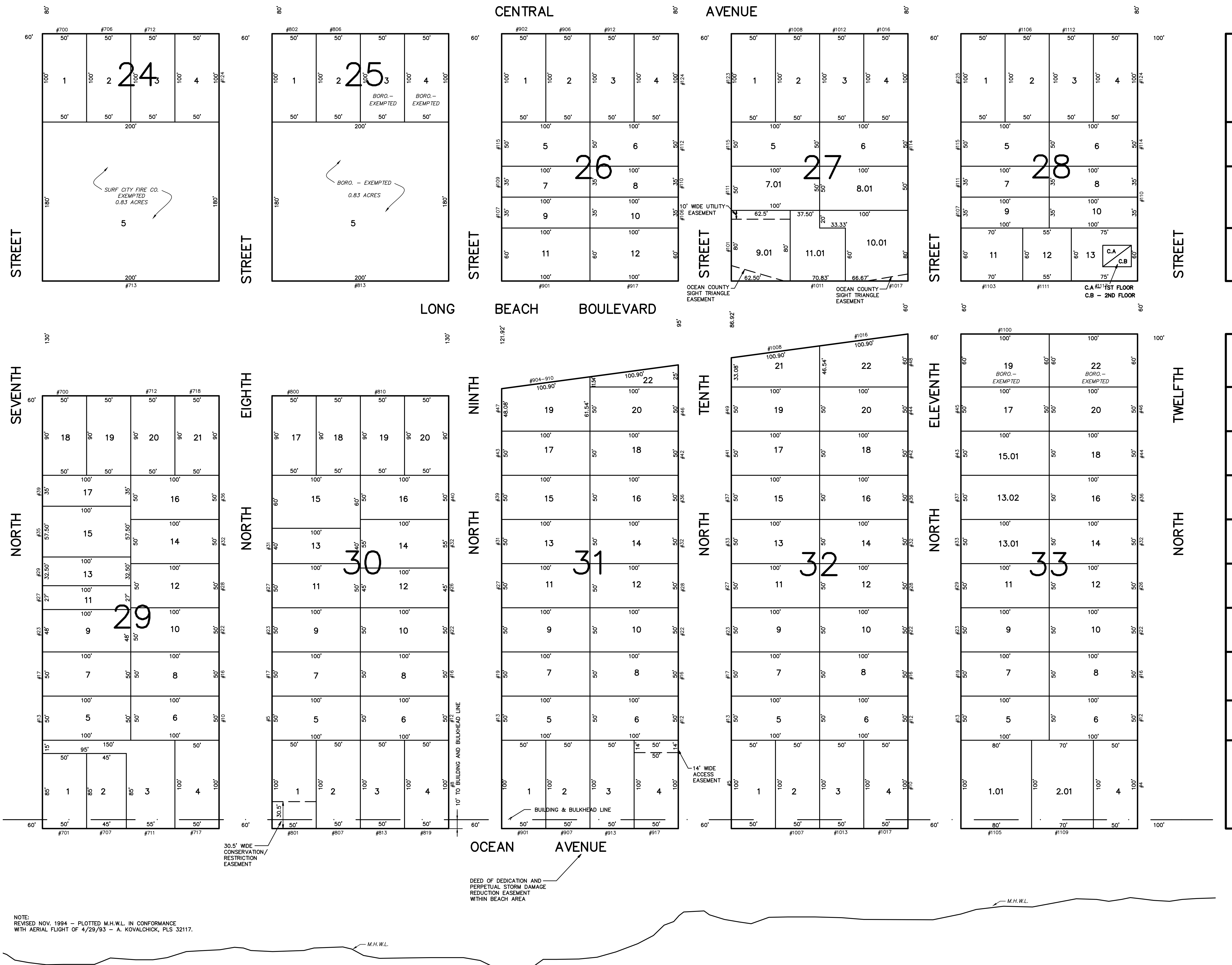
NEW JERSEY DEPARTMENT OF THE TREASURY
DIVISION OF TAXATION
PROPERTY ADMINISTRATION
APPROVED AS A TAX MAP PURSUANT TO THE AUTHORITY OF N.J.S.A. 54:16-6 AND 54:16-7
FOR THE DIRECTOR, DIVISION OF TAXATION
James J. Coll C.T.A.
James J. Coll C.T.A.
DATE: JAN - 7 2014 SERIAL: 0027



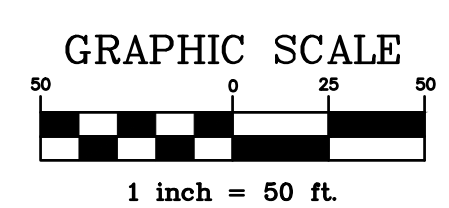
THIS MAP HAS BEEN REDRAWN USING COMPUTER AIDED DRAFTING/DESIGN (CAD/D) AND COORDINATE GEOMETRY (COGO).

TAX MAP
BOROUGH OF SURF CITY
OCEAN COUNTY, NEW JERSEY
SCALE: 1" = 50' SEPTEMBER, 2002
THOMAS CRADER, P.L.S. 21782
SCHOOR DEPALMA
940 CEDAR BRIDGE AVENUE
P.O. BOX 1429
BRICK, NEW JERSEY 08723

REVISIONS		
DATE	NAME	LIC. No.
12/09/04	WILLIAM J. BERG	36228
01/03/06	WILLIAM J. BERG	36228
01/04/07	WILLIAM J. BERG	36228
12/20/07	WILLIAM J. BERG	36228
12/21/16	WILLIAM J. BERG	36228
12/06/17	WILLIAM J. BERG	36228



NEW JERSEY DEPARTMENT OF THE TREASURY
 DIVISION OF TAXATION
 PROPERTY ADMINISTRATION
 APPROVED AS A TAX MAP PERMITANT TO THE AUTHORITY OF
 N.J.A.C. 17:27 4.4
 FOR THE DIRECTOR, DIVISION OF TAXATION
James J. ... C.T.A.
Samuel C. DiDonato C.T.A.
 DATE: JAN - 7 2018 SERIAL NO. 877



THIS MAP HAS BEEN REDRAWN USING COMPUTER AIDED DRAFTING/DESIGN (CAD/D) AND COORDINATE GEOMETRY (COGO).

TAX MAP
 BOROUGH OF SURF CITY
 OCEAN COUNTY, NEW JERSEY
 SCALE: 1" = 50' SEPTEMBER, 2002
 THOMAS CRADER, P.L.S. 21782
 SCHOOR DEPALMA
 940 CEDAR BRIDGE AVENUE
 P.O. BOX 1429
 BRICK, NEW JERSEY 08723

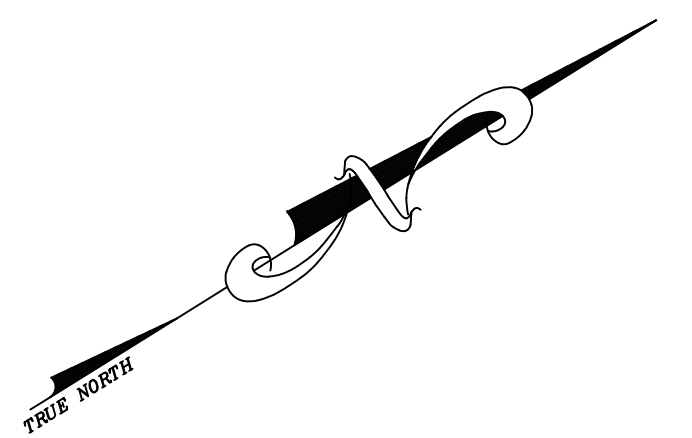
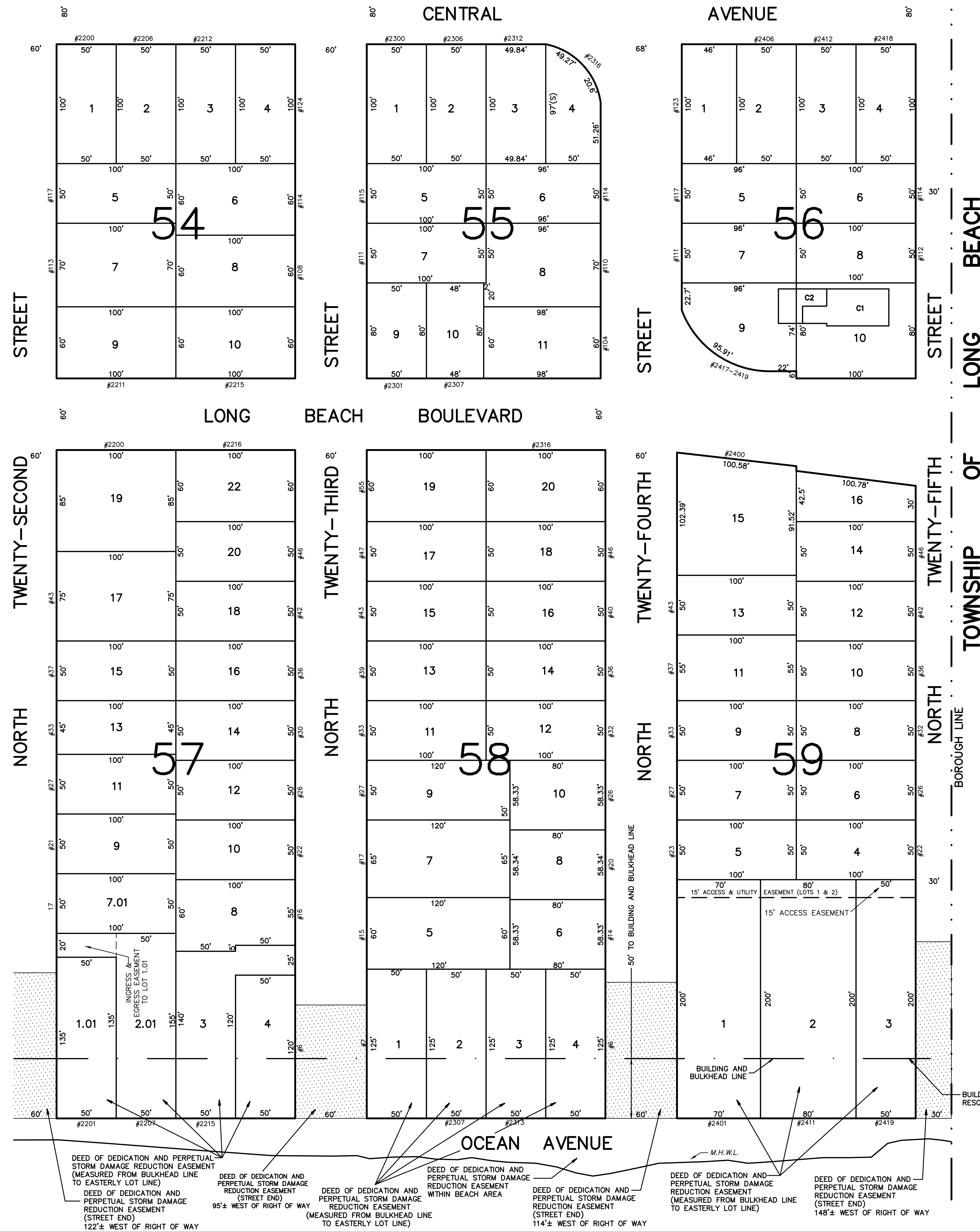
NOTE:
 REVISED NOV. 1994 - PLOTTED M.H.W.L. IN CONFORMANCE
 WITH AERIAL FLIGHT OF 4/29/93 - A. KOVALCHICK, PLS 32117.

SHEET 3


SHEET 5

REVISIONS		
DATE	NAME	LIC. No.
01/04/07	WILLIAM J. BERG	36228
12/20/07	WILLIAM J. BERG	36228
12/10/13	WILLIAM J. BERG	36228
12/22/14	WILLIAM J. BERG	36228
12/21/16	WILLIAM J. BERG	36228
7/21/17	WILLIAM J. BERG	36228

SHEET 6



NEW JERSEY DEPARTMENT OF THE TREASURY
 DIVISION OF TAXATION
 PROPERTY ADMINISTRATION
 APPROVED AS A TAX MAP PURSUANT TO THE AUTHORITY OF
 N.J.A.C. 17:27B.6(b)
 FOR THE DIRECTOR, DIVISION OF TAXATION
James J. Coll C.T.A.
Samuel S. DePalma C.T.A.
 DATE: JAN - 7 2018 SERIAL NO. 827




THIS MAP HAS BEEN REDRAWN USING COMPUTER AIDED DRAFTING/DESIGN (CAD/D) AND COORDINATE GEOMETRY (COGO).

TAX MAP
 BOROUGH OF SURF CITY
 OCEAN COUNTY, NEW JERSEY
 SCALE: 1" = 50' SEPTEMBER, 2002
 THOMAS CRADER, P.L.S. 21782
 SCHOOR DEPALMA
 940 CEDAR BRIDGE AVENUE
 P.O. BOX 1429
 BRICK, NEW JERSEY 08723

NOTE:
 REVISED NOV. 1994 - PLOTTED M.H.W.L. IN CONFORMANCE WITH AERIAL FLIGHT OF 4/29/93 - A. KOVALCHICK, PLS 32117.

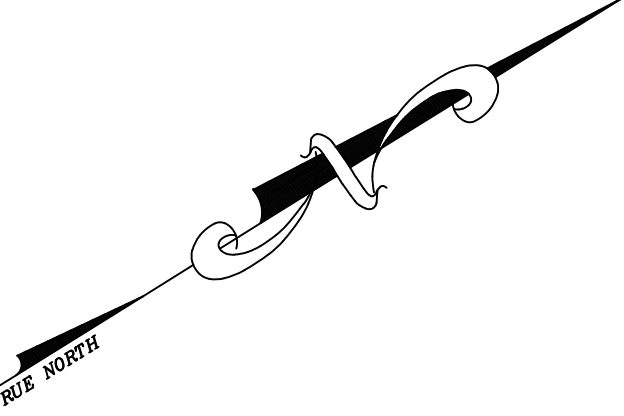
REVISIONS		
DATE	NAME	LIC. No.
12/09/04	WILLIAM J. BERG	36228
01/03/06	WILLIAM J. BERG	36228
12/20/07	WILLIAM J. BERG	36228




2
LONG BEACH ISLAND CONS. SCHOOL
(LOTS 19 TO 40) EXEMPTED
2.9 ACRES

60

1
BORO - EXEMPTED
1.84 ACRES





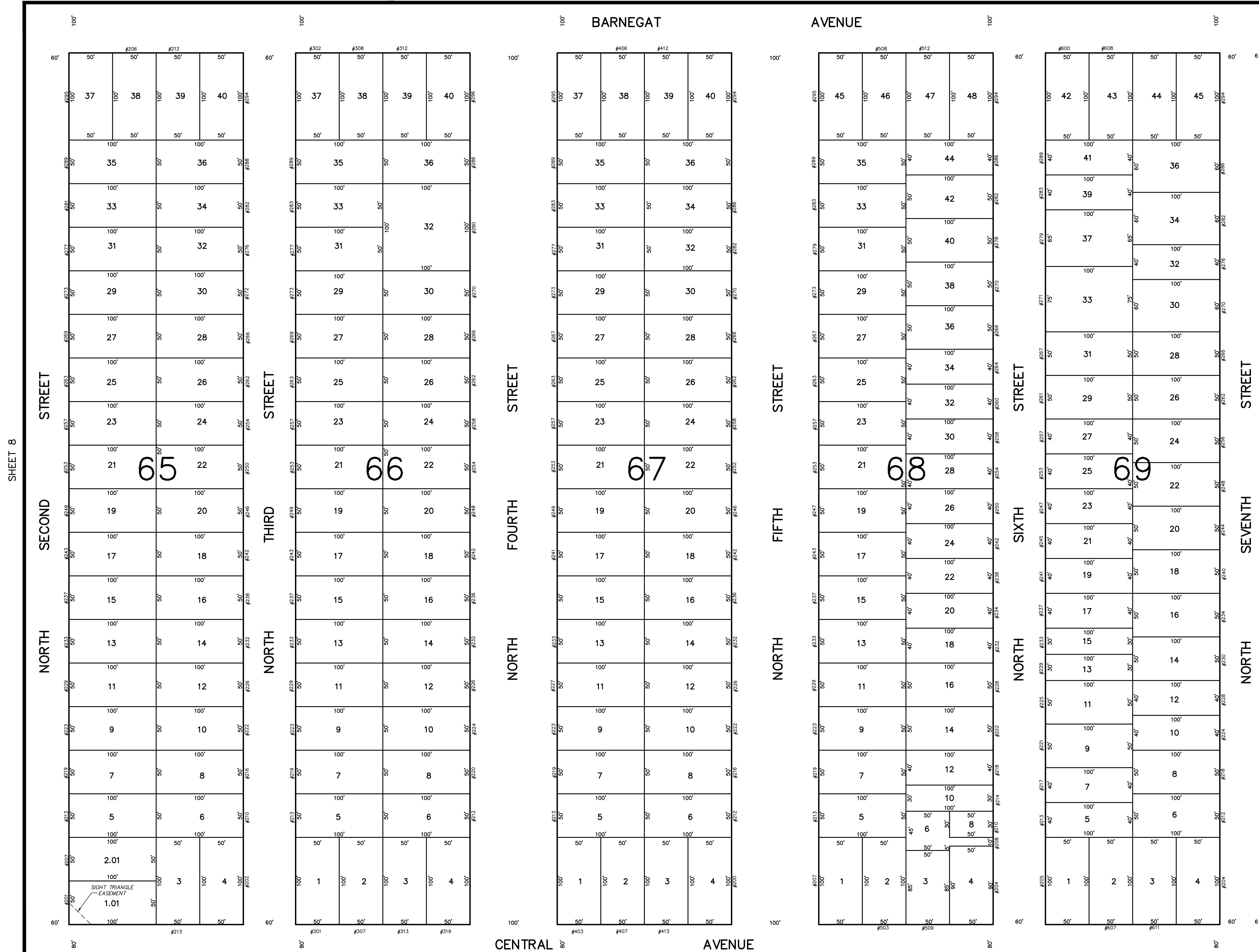
NEW JERSEY DEPARTMENT OF THE TREASURY
DIVISION OF TAXATION
PROPERTY ADMINISTRATION
APPROVED AS A TAX MAP PURSUANT TO THE AUTHORITY OF
N.J.S.A. 54:1-18 & 54:1-26
FOR THE DIRECTOR, DIVISION OF TAXATION
James J. Cole C.T.A.
JAMES J. COLE, CHIEF, LOCAL ASSESSMENT COMPLIANCE C.T.A.
Sanjo C. DiDonato C.T.A.
SANJO C. DIDONATO, SUPERVISING HEAD ASSESSMENTATIVE
DATE: JAN - 7 2008 SERIAL NO. 877



THIS MAP HAS BEEN REDRAWN USING COMPUTER AIDED DRAFTING/DESIGN (CAD/D) AND COORDINATE GEOMETRY (COGO).

TAX MAP
BOROUGH OF SURF CITY
OCEAN COUNTY, NEW JERSEY
SCALE: 1" = 50', SEPTEMBER, 2002
THOMAS CRADER, P.L.S. 21782
SCHOOR DEPALMA
940 CEDAR BRIDGE AVENUE
P.O. BOX 1429
BRICK, NEW JERSEY 08723

REVISIONS		
DATE	NAME	LIC. No.
12/20/2007	WILLIAM J. BERG	36228
12/16/2015	WILLIAM J. BERG	36228



NEW JERSEY DEPARTMENT OF TREASURY
 DIVISION OF TAXATION
 PROPERTY ADMINISTRATION
 APPROVED AS A TAX MAP PRESENTED TO THE AUTHORITY OF
 N.J.S.A. 54:18 & 54:6-4
 FOR THE DIRECTOR OF TAXATION
 JAMES J. COLLETT, CHIEF OF PROPERTY COMPLIANCE, C.T.A.
 SAURO C. DI DONATO, SUPERVISING FIELD REPRESENTATIVE
 DATE: JAN - 7 2016 SERIAL: 897

GRAPHIC SCALE
 0 25 50
 1 inch = 50 ft.


THIS MAP HAS BEEN REDRAWN USING COMPUTER AIDED DRAFTING/DESIGN (CAD/D) AND COORDINATE GEOMETRY (COGO).

TAX MAP
 BOROUGH OF SURF CITY
 OCEAN COUNTY, NEW JERSEY
 SCALE: 1" = 50', SEPTEMBER, 2002
 THOMAS CRADER, P.L.S. 21782
 SCHOOR DEPALMA
 940 CEDAR BRIDGE AVENUE
 P.O. BOX 1429
 BRICK, NEW JERSEY 08723

SHEET 8

SHEET 10

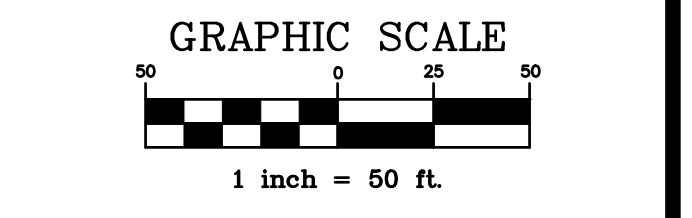
REVISIONS		
DATE	NAME	LIC. No.
01/03/06	WILLIAM J. BERG	36228
12/20/07	WILLIAM J. BERG	36228



SHEET 9

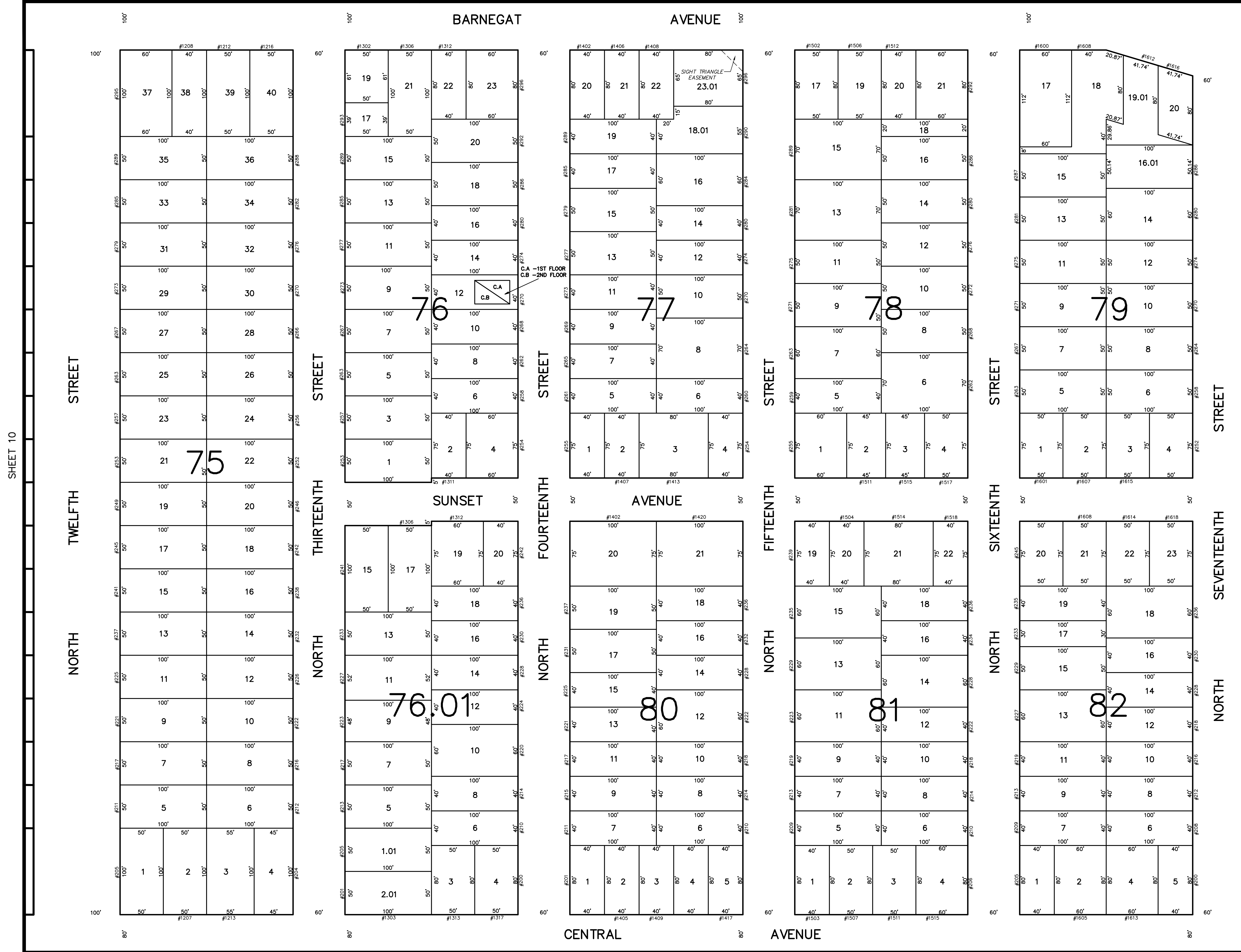
SHEET 11

NEW JERSEY DEPARTMENT OF THE TREASURY
 DIVISION OF TAXATION
 PROPERTY ADMINISTRATION
 APPROVED AS A TAX MAP PURSUANT TO THE AUTHORITY OF
 N.J.S.A. 54:15-8.8
 FOR THE DIRECTOR, DIVISION OF TAXATION
James J. Cole C.T.A.
Santo C. DiDonato C.T.A.
 SANTO C. DIDONATO, SUPERVISING FIELD REPRESENTATIVE
 DATE: JAN - 7 2008 SERIAL NO. 977




THIS MAP HAS BEEN REDRAWN USING COMPUTER AIDED DRAFTING/DESIGN (CAD/D) AND COORDINATE GEOMETRY (COGO).

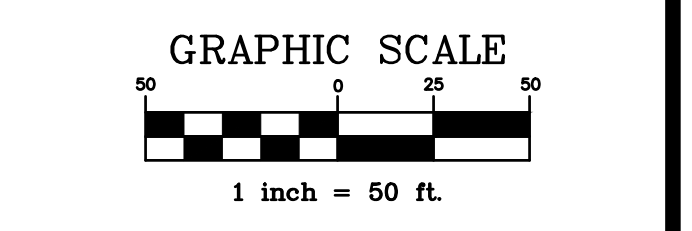
TAX MAP
 BOROUGH OF SURF CITY
 OCEAN COUNTY, NEW JERSEY
 SCALE: 1" = 50' SEPTEMBER, 2002
 THOMAS CRADER, P.L.S. 21782
 SCHOOR DEPALMA
 940 CEDAR BRIDGE AVENUE
 P.O. BOX 1429
 BRICK, NEW JERSEY 08723



REVISIONS		
DATE	NAME	LIC. No.
12/20/2007	WILLIAM J. BERG	36228
12/16/2009	WILLIAM J. BERG	24GS03622800
12/10/2013	WILLIAM J. BERG	24GS03622800
12/22/2014	WILLIAM J. BERG	24GS03622800
12/16/2015	WILLIAM J. BERG	24GS03622800
12/06/2017	WILLIAM J. BERG	24GS03622800




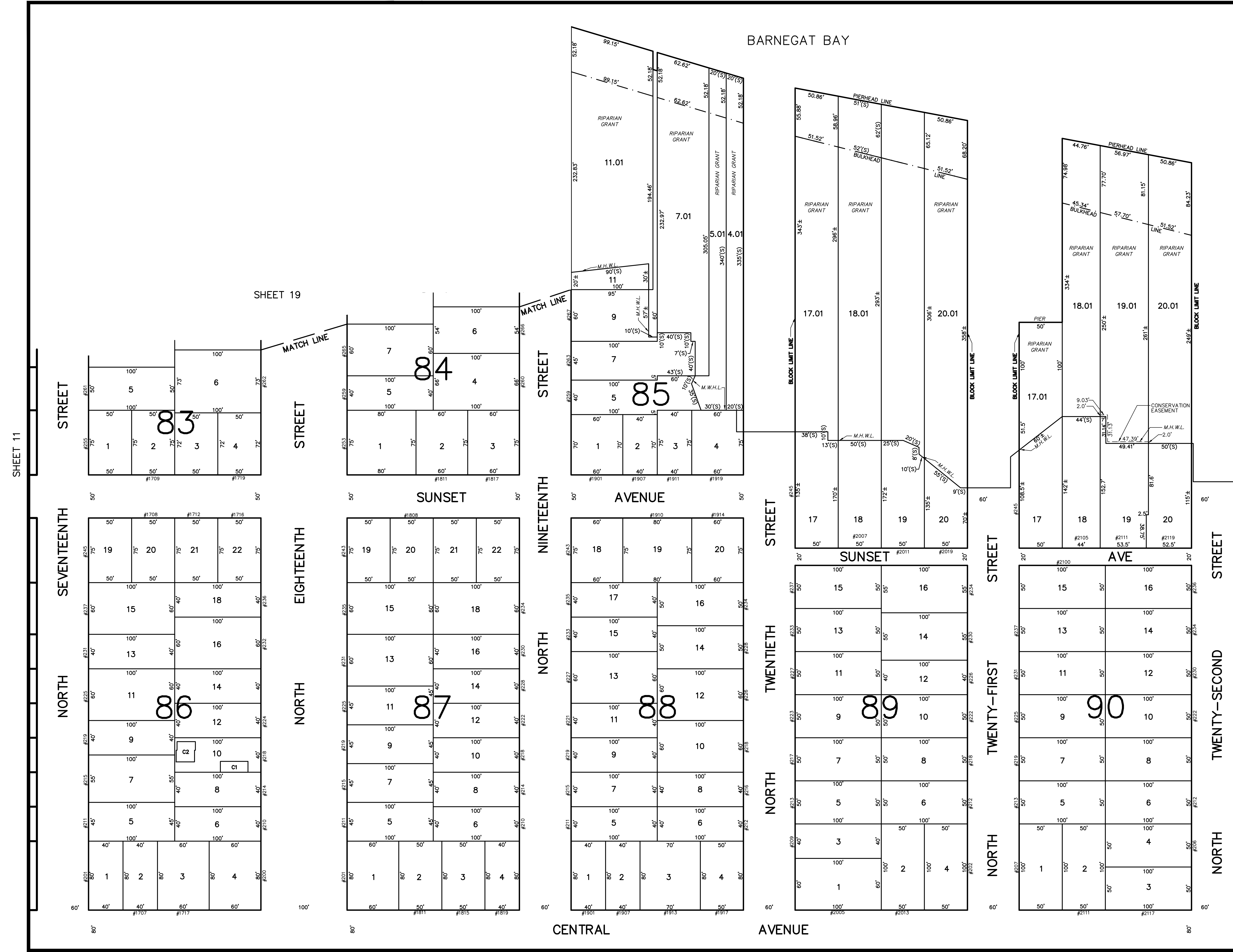
NEW JERSEY DEPARTMENT OF THE TREASURY
 DIVISION OF TAXATION
 PROPERTY ADMINISTRATION
 APPROVED AS A TAX MAP PURSUANT TO THE AUTHORITY OF
 N.J.S.A. 54:1-18 & 54:8-4
 FOR THE DIRECTOR, DIVISION OF TAXATION
James J. Cole C.T.A.
 JAMES J. COLE, CHIEF, FISCAL ASSESSMENT COMPLIANCE
Marco C. DiDonato C.T.A.
 MARCO C. DIDONATO, SUPERVISING FIELD REPRESENTATIVE
 DATE: JAN - 7 2014 SERIAL NO. 827



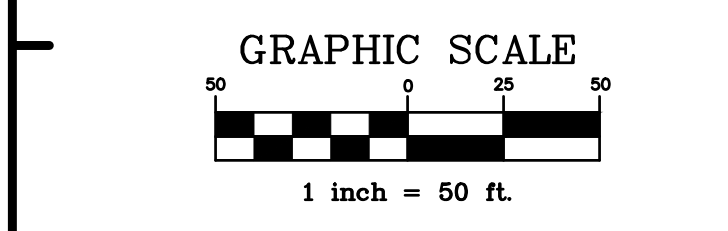
THIS MAP HAS BEEN REDRAWN USING COMPUTER AIDED DRAFTING/DESIGN (CAD/D) AND COORDINATE GEOMETRY (COGO).

TAX MAP
 BOROUGH OF SURF CITY
 OCEAN COUNTY, NEW JERSEY
 SCALE: 1" = 50', SEPTEMBER, 2002
 THOMAS CRADER, P.L.S. 21782
 SCHOOR DEPALMA
 940 CEDAR BRIDGE AVENUE
 P.O. BOX 1429
 BRICK, NEW JERSEY 08723

REVISIONS		
DATE	NAME	LIC. No.
12/20/2007	WILLIAM J. BERG	36228
12/21/2016	WILLIAM J. BERG	36228



NEW JERSEY DEPARTMENT OF THE TREASURY
 DIVISION OF TAXATION
 PROPERTY ADMINISTRATION
 APPROVED AS A TAX MAP PURSUANT TO THE AUTHORITY OF
 N.J.A.C. 17:27B-8.6
 FOR THE DIRECTOR, DIVISION OF TAXATION
James J. Hall C.T.A.
Scott S. D'Amato C.T.A.
 DATE: JAN - 7 2014 SERIAL NO. 877



THIS MAP HAS BEEN REDRAWN USING COMPUTER AIDED DRAFTING/DESIGN (CAD/D) AND COORDINATE GEOMETRY (COGO).

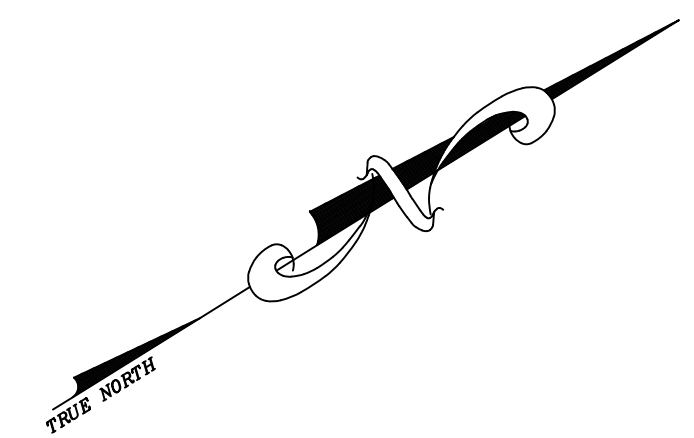
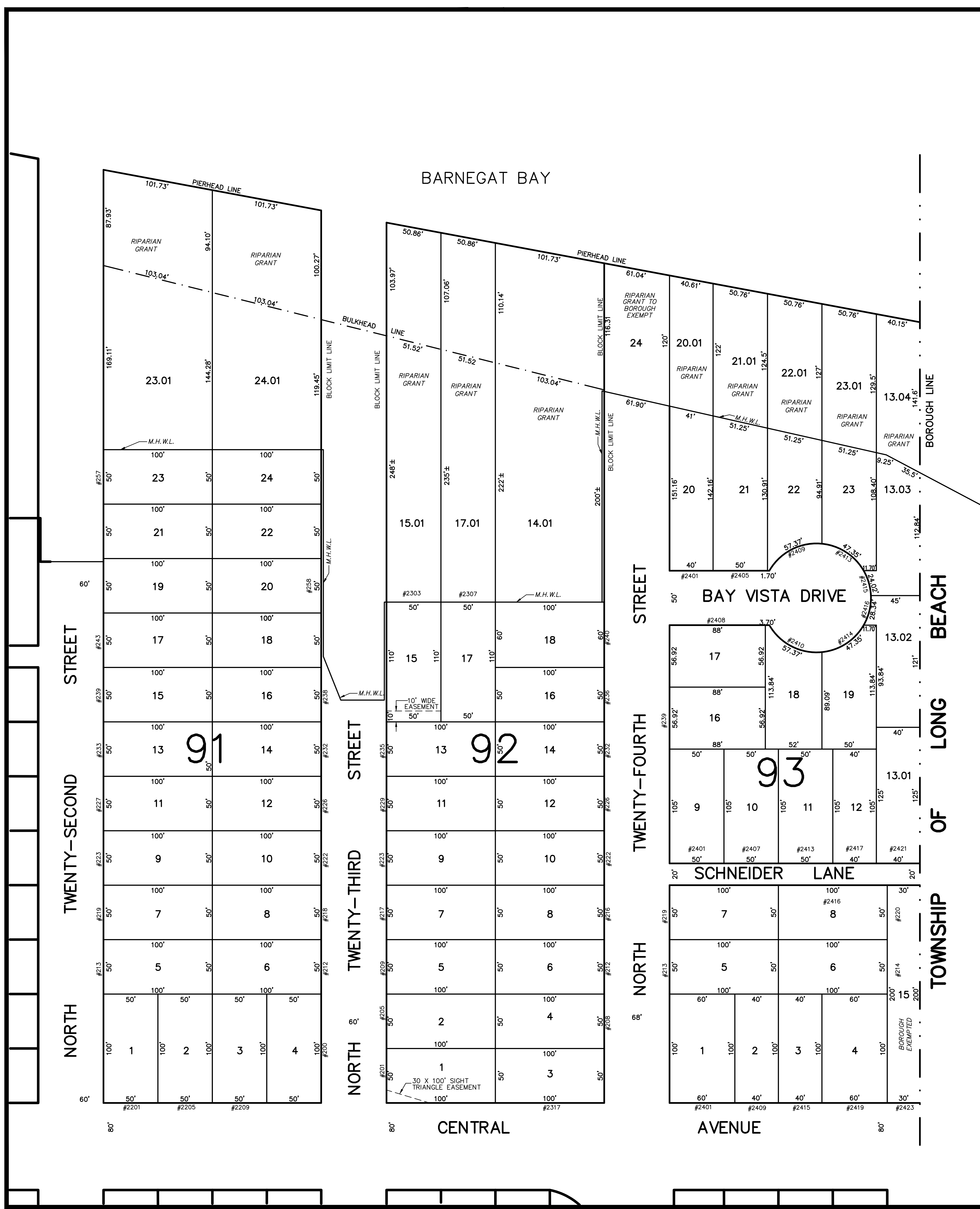
TAX MAP
 BOROUGH OF SURF CITY
 OCEAN COUNTY, NEW JERSEY
 SCALE: 1" = 50' SEPTEMBER, 2002
 THOMAS CRADER, P.L.L.S. 21782
 SCHOOR DEPALMA
 940 CEDAR BRIDGE AVENUE
 P.O. BOX 1429
 BRICK, NEW JERSEY 08723

SHEET 11

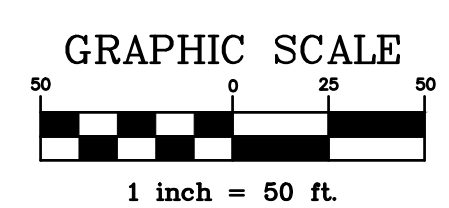
SHEET 13

REVISIONS		
DATE	NAME	LIC. No.
12/20/2007	WILLIAM J. BERG	36228
12/10/2013	WILLIAM J. BERG	36228
12/06/2017	WILLIAM J. BERG	36228

SHEET 12



NEW JERSEY DEPARTMENT OF THE TREASURY
 DIVISION OF TAXATION
 PROPERTY ADMINISTRATION
 APPROVED AS A TAX MAP PURSUANT TO THE AUTHORITY OF
 N.J.S.A. 54:15 & 54:16-1
 FOR THE DIRECTOR, DIVISION OF TAXATION
[Signature] C.T.A.
 JAMES J. CULL, CHIEF OF PROFESSIONAL COMPLIANCE
[Signature] C.T.A.
 MARIO C. DIDONATO, SUPERVISING FIELD REPRESENTATIVE
 DATE: JAN - 2 2008 SERIAL NO. 822

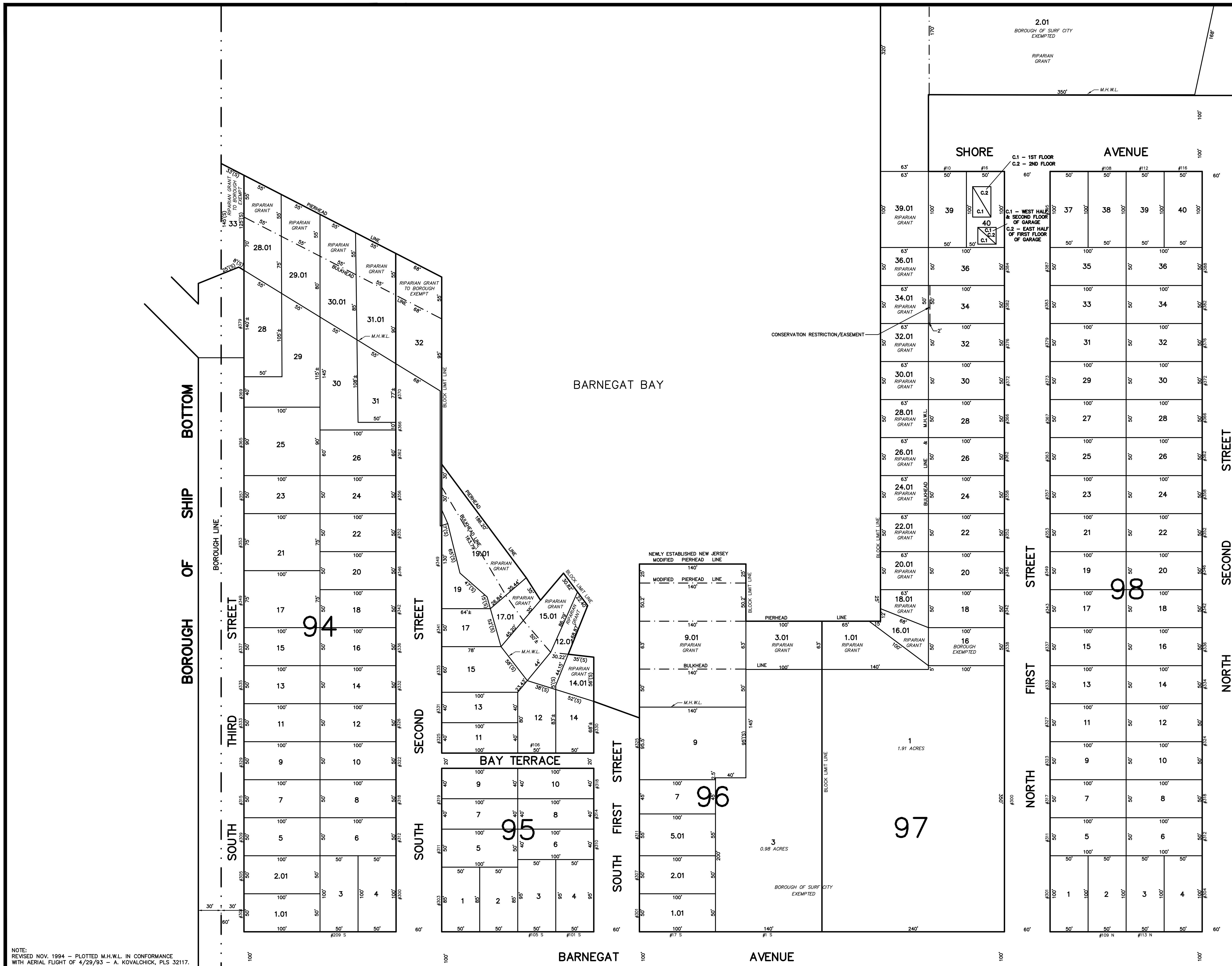


THIS MAP HAS BEEN REDRAWN USING COMPUTER AIDED DRAFTING/DESIGN (CAD/D) AND COORDINATE GEOMETRY (COGO).

TAX MAP
 BOROUGH OF SURF CITY
 OCEAN COUNTY, NEW JERSEY
 SCALE: 1" = 50' SEPTEMBER, 2002
 THOMAS CRADER, P.L.S. 21782
 SCHOOR DEPALMA
 940 CEDAR BRIDGE AVENUE
 P.O. BOX 1429
 BRICK, NEW JERSEY 08723

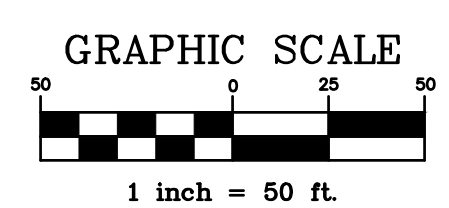
NOTE:
 REVISED NOV. 1994 - PLOTTED M.H.W.L. IN CONFORMANCE
 WITH AERIAL FLIGHT OF 4/29/93 - A. KOVALCHICK, PLS 32117.

REVISIONS		
DATE	NAME	LIC. No.
12/20/2007	WILLIAM J. BERG	36228
12/22/2014	WILLIAM J. BERG	36228
12/21/2016	WILLIAM J. BERG	36228
12/06/2017	WILLIAM J. BERG	36228



NOTE:
 REVISED NOV. 1994 - PLOTTED M.H.W.L. IN CONFORMANCE
 WITH AERIAL FLIGHT OF 4/29/93 - A. KOVALCHICK, PLS 32117.

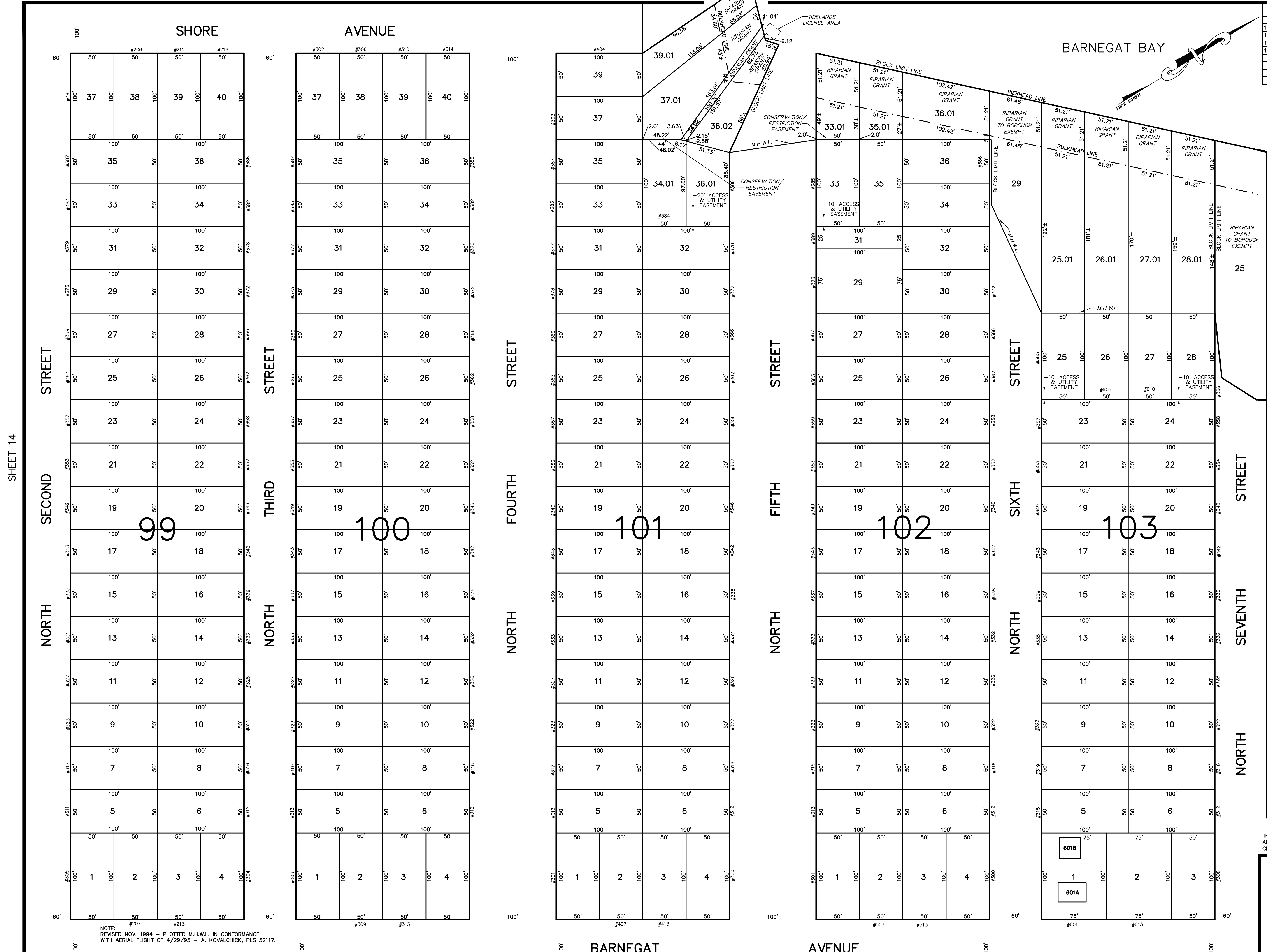
NEW JERSEY DEPARTMENT OF THE TREASURY
 DIVISION OF TAXATION
 PROPERTY ADMINISTRATION
 APPROVED AS A TAX MAP PURSUANT TO THE AUTHORITY OF
 N.J.S.A. 17:27 & 17:28
 FOR THE DIRECTOR, DIVISION OF TAXATION
James J. Coll C.T.A.
Santo C. DiDonato C.T.A.
 DATE: JAN - 7 2014 SERIAL NO. 877



THIS MAP HAS BEEN REDRAWN USING COMPUTER
 AIDED DRAFTING/DESIGN (CAD/D) AND COORDINATE
 GEOMETRY (COGO).

TAX MAP
 BOROUGH OF SURF CITY
 OCEAN COUNTY, NEW JERSEY
 SCALE: 1" = 50' SEPTEMBER, 2002
 THOMAS CRADER, P.L.S. 21782
 SCHOOR DEPALMA
 940 CEDAR BRIDGE AVENUE
 P.O. BOX 1429
 BRICK, NEW JERSEY 08723

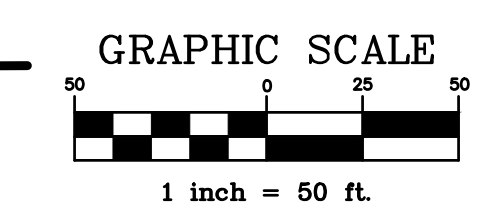
REVISIONS		
DATE	NAME	LIC. No.
12/20/2007	WILLIAM J. BERG	36228
12/16/2015	WILLIAM J. BERG	36228
12/21/2016	WILLIAM J. BERG	36228
12/06/2017	WILLIAM J. BERG	36228



SHEET 14

SHEET 16

NEW JERSEY DEPARTMENT OF THE TREASURY
 DIVISION OF TAXATION
 PROPERTY AND DISTRIBUTION
 APPROVED AS A TAX MAP PURSUANT TO THE AUTHORITY OF
 N.J.S.A. 17:27-14.1
 FOR THE DIRECTOR, DIVISION OF TAXATION
[Signature] C.T.A.
[Signature] C.T.A.
 DATE: JAN - 7 2014 SERIAL NO. 877

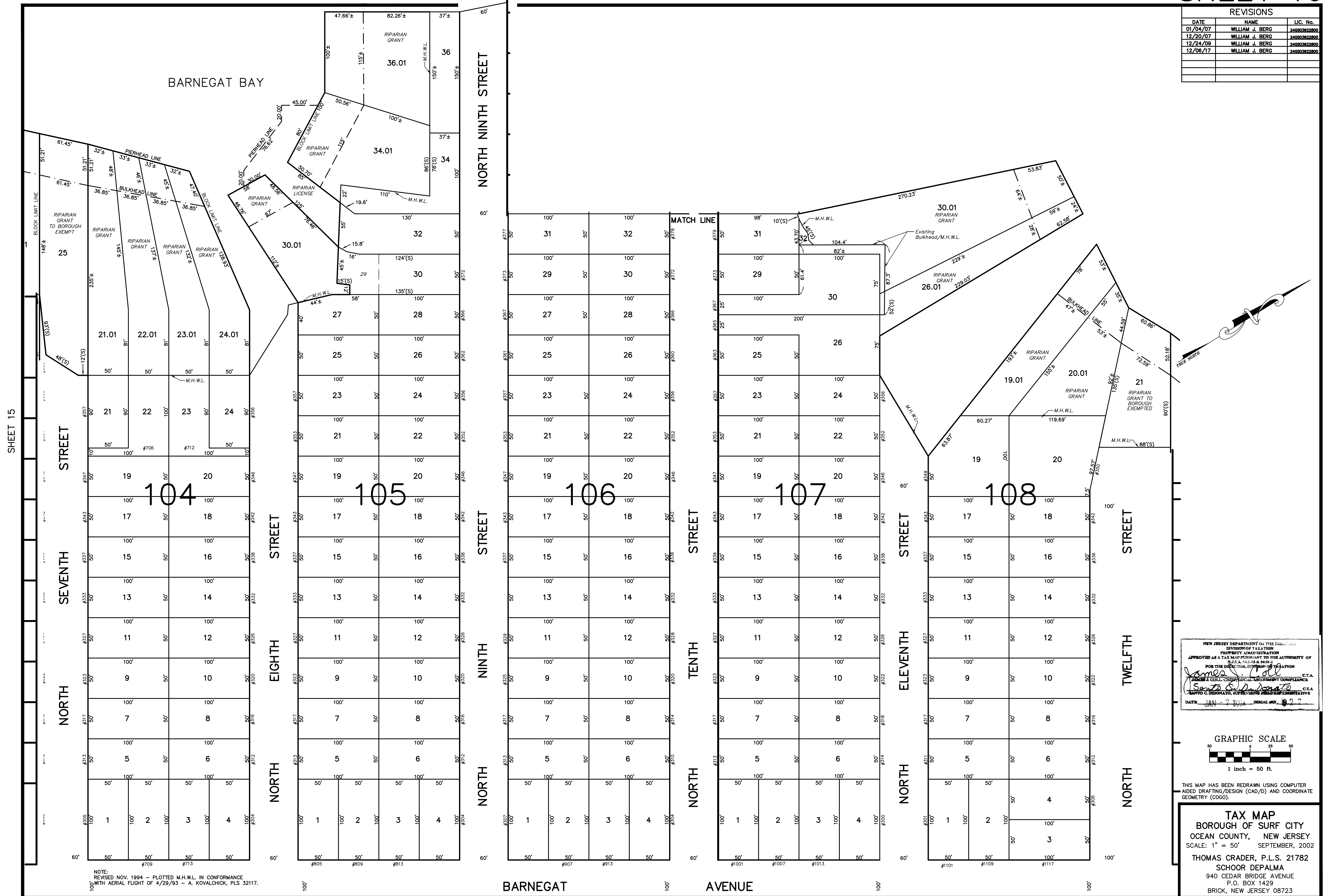


THIS MAP HAS BEEN REDRAWN USING COMPUTER AIDED DRAFTING/DESIGN (CAD/D) AND COORDINATE GEOMETRY (COGO).

TAX MAP
 BOROUGH OF SURF CITY
 OCEAN COUNTY, NEW JERSEY
 SCALE: 1" = 50', SEPTEMBER, 2002
 THOMAS CRADER, P.L.S. 21782
 SCHOOR DEPALMA
 940 CEDAR BRIDGE AVENUE
 P.O. BOX 1429
 BRICK, NEW JERSEY 08723

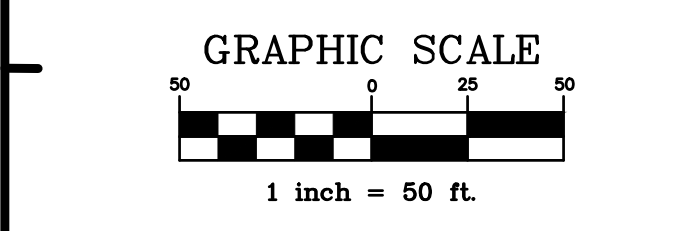
NOTE:
 REVISED NOV. 1994 - PLOTTED M.H.W.L. IN CONFORMANCE
 WITH AERIAL FLIGHT OF 4/29/93 - A. KOVALCHICK, PLS 32117.

REVISIONS		
DATE	NAME	LIC. No.
01/04/07	WILLIAM J. BERG	246903622800
12/20/07	WILLIAM J. BERG	246903622800
12/24/09	WILLIAM J. BERG	246903622800
12/06/17	WILLIAM J. BERG	246903622800



NOTE:
 REVISED NOV. 1994 - PLOTTED M.H.W.L. IN CONFORMANCE
 100' WITH AERIAL FLIGHT OF 4/29/93 - A. KOVALCHICK, PLS 32117.


NEW JERSEY DEPARTMENT OF THE TREASURY
 DIVISION OF TAXATION
 PROPERTY ADMINISTRATION
 APPROVED AS A TAX MAP PURSUANT TO THE AUTHORITY OF
 N.J.S.A. 17:27 & 17:28
 FOR THE DIRECTOR, DIVISION OF TAXATION
James J. Col C.T.A.
Scott E. ... C.T.A.
 DATE: JAN - 7 2008 SERIAL NO. 827



THIS MAP HAS BEEN REDRAWN USING COMPUTER
 AIDED DRAFTING/DESIGN (CAD/D) AND COORDINATE
 GEOMETRY (COGO).

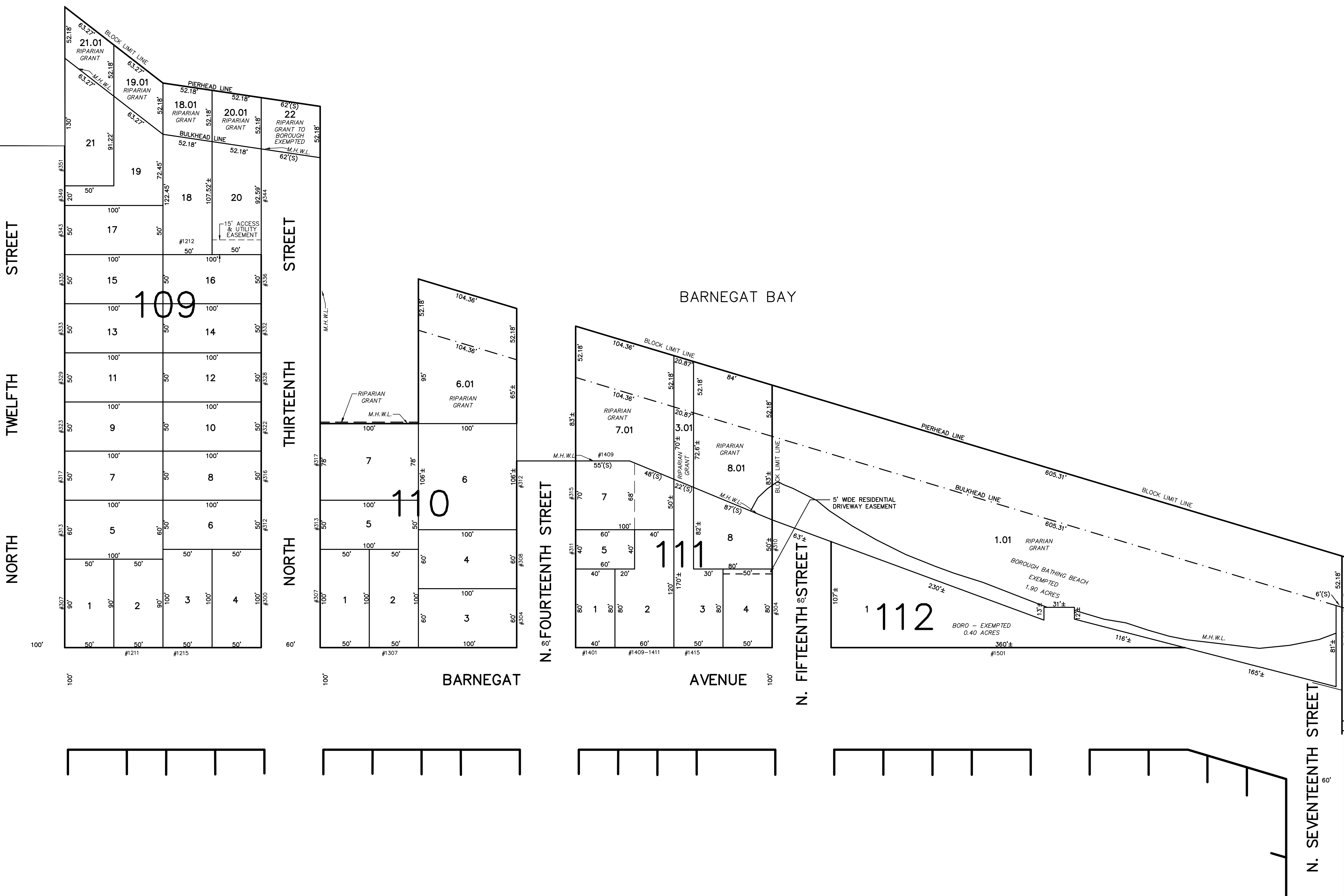
TAX MAP
 BOROUGH OF SURF CITY
 OCEAN COUNTY, NEW JERSEY
 SCALE: 1" = 50', SEPTEMBER, 2002
 THOMAS CRADER, P.L.S. 21782
 SCHOOR DEPALMA
 940 CEDAR BRIDGE AVENUE
 P.O. BOX 1429
 BRICK, NEW JERSEY 08723

REVISIONS		
DATE	NAME	LIC. No.
01/09/04	WILLIAM J. BERG	36228
12/20/07	WILLIAM J. BERG	36228




SHEET 16

SHEET 19



NOTE:
REVISED NOV. 1994 - PLOTTED M.H.W.L. IN CONFORMANCE
WITH AERIAL FLIGHT OF 4/29/93 - A. KOVALCHICK, PLS 32117.

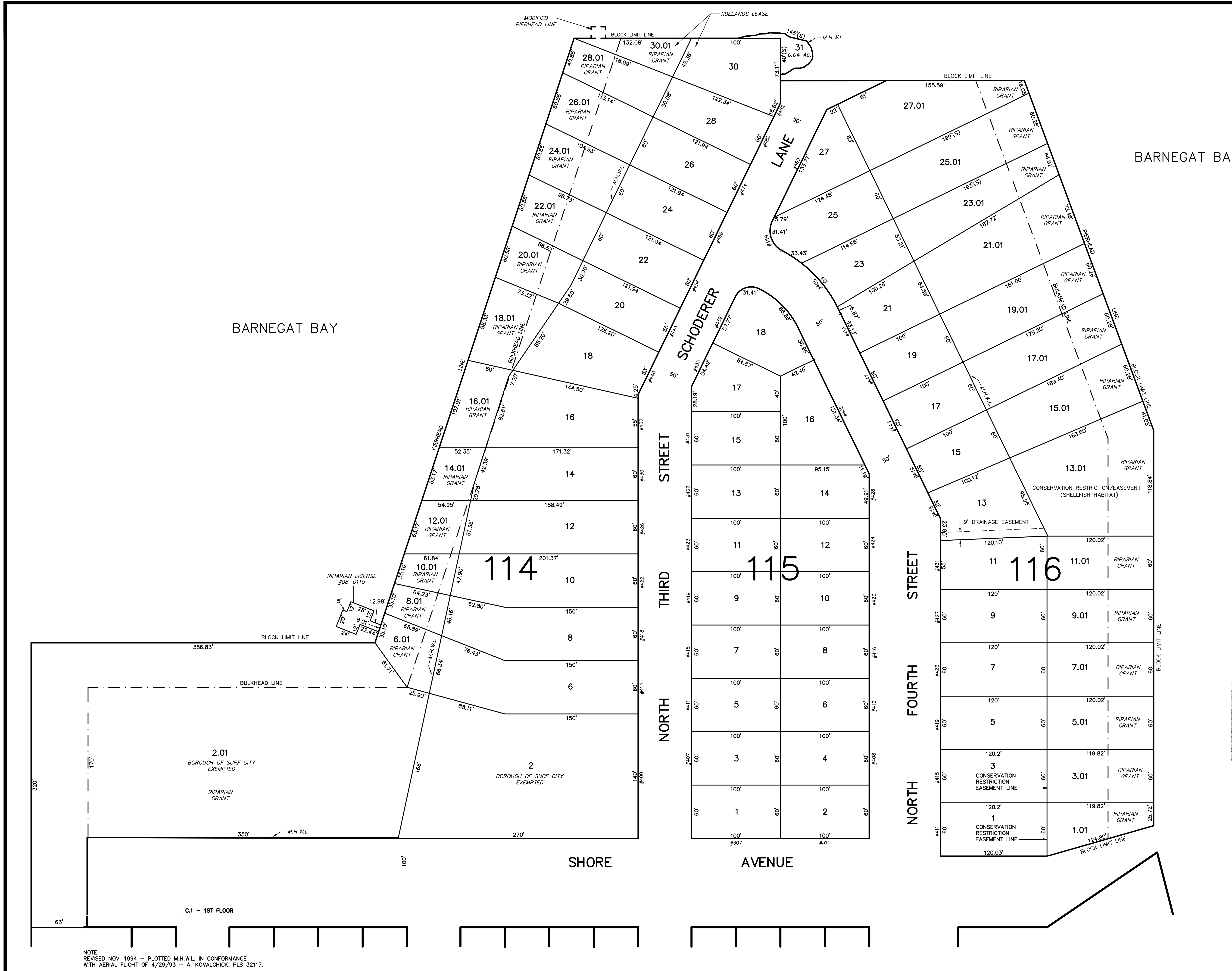
NEW JERSEY DEPARTMENT OF THE TREASURY
DIVISION OF TAXATION
PROPERTY ADMINISTRATION
APPROVED AS A TAX MAP PURSUANT TO THE AUTHORITY OF
N.J.S.A. 54:1-18 & 54:1-19
FOR THE DIRECTOR, DIVISION OF TAXATION
James J. Cal
JAMES J. CAL, CHIEF, LOCAL ASSESSMENT COMPLIANCE, C.T.A.
Antonio C. DiDonato
ANTONIO C. DIDONATO, SUPERVISING FIELD SUPERVISOR, C.T.A.
DATE: JAN - 7 2008 SERIAL NO. 327




THIS MAP HAS BEEN REDRAWN USING COMPUTER
AIDED DRAFTING/DESIGN (CAD/D) AND COORDINATE
GEOMETRY (COGO).

TAX MAP
BOROUGH OF SURF CITY
OCEAN COUNTY, NEW JERSEY
SCALE: 1" = 50' SEPTEMBER, 2002
THOMAS CRADER, P.L.S. 21782
SCHOOR DEPALMA
940 CEDAR BRIDGE AVENUE
P.O. BOX 1429
BRICK, NEW JERSEY 08723

REVISIONS		
DATE	NAME	LIC. No.
01/09/04	WILLIAM J. BERG	36228
01/04/07	WILLIAM J. BERG	36228
12/20/07	WILLIAM J. BERG	36228
10/14/08	WILLIAM J. BERG	36228
12/18/09	WILLIAM J. BERG	246503622800



NEW JERSEY DEPARTMENT OF THE TREASURY
 DIVISION OF TAXATION
 PROPERTY ADMINISTRATION
 APPROVED AS A TAX MAP PURSUANT TO THE AUTHORITY OF
 N.J.S.A. 54:15-4.3(a)
 FOR THE DIRECTOR, DIVISION OF TAXATION
James J. [Signature] C.T.A.
James J. Cull, Chief, Local Assessment Compliance
Marco C. DiDonato, Supervising Field Representative
 DATE: JAN - 7 2014 SERIAL NO. 877



THIS MAP HAS BEEN REDRAWN USING COMPUTER AIDED DRAFTING/DESIGN (CAD/D) AND COORDINATE GEOMETRY (COGO).

TAX MAP
 BOROUGH OF SURF CITY
 OCEAN COUNTY, NEW JERSEY
 SCALE: 1" = 50' SEPTEMBER, 2002
 THOMAS CRADER, P.L.S. 21782
 SCHOOR DEPALMA
 940 CEDAR BRIDGE AVENUE
 P.O. BOX 1429
 BRICK, NEW JERSEY 08723

NOTE:
 REVISED NOV. 1994 - PLOTTED M.H.W.L. IN CONFORMANCE
 WITH AERIAL FLIGHT OF 4/29/93 - A. KOVALCHICK, PLS 32117.

